

SINDH Education Management Information System (SEMIS)



**Sindh Education Profile
2013 - 14**



REFORM SUPPORT UNIT

Education and Literacy Department

Government of Sindh, Karachi

Annual Schools Census 2013 – 14



Team Leader
Saba Mehmood
(Chief Program Manager)

SEMIS Team Lead
Mr. Ghulam Nabi Laghari
(Senior Program Manager)

Abdul Waheed (Program Manager), Sheeraz Ali Peerwani (MIS Consultant),
Farah Syed (Program Officer), Muhammad Zuhaib (Database Manager)

Sindh Education Management Information System
Reform Support Unit
Education and Literacy Department
Government of Sindh, Karachi.

TABLE OF CONTENTS

	TOPICS	Page No
	Message from CPM	I
	Message from SPM	II
	About Sindh Education Management Information System (SEMIS)	III-IV
1.	Summary	1
	- Number of Schools, Enrolment and Teachers by Gender and Level wise.	1
	- District wise Number of Schools, Enrolment and Teachers etc	2
	- Taluka wise Number of Schools, Enrolment and Teachers.	3
	- Comparative Summary : Schools Census 2009 o 2013-14	4
2.	Schools	5
	- Level and Gender wise Number of Schools	5
	- Level and Status wise.	6
	- Level and Location wise.	7
	- Level and Medium wise.	8
	- Level , Shift and Branch wise.	9
	- District and Status wise.	10
	- District and Location wise.	11
3.	Enrolment	12
	- Level and Gender wise Enrolment	12
	- Class and Gender wise Enrolment	13
	- Class and Medium wise Enrolment	14
	- Enrolment Trend 2009 to 2013.	15
	- Repeaters Class and Gender wise.	16
	- District and Class wise.	17
	- District wise Primary Level Enrolment of Government and Private Schools.	18
4.	Teachers	19
	- Level and Gender wise Teachers	19
	- Gender and Designation wise.	20
	- Gender and Professional Training wise.	21
	- Gender and Academic Qualification wise.	22
	- District Level and Gender wise.	23
5.	Buildings	24
	- Level and Gender wise Schools with and without Building.	24
	- Schools Level and Building Ownership wise.	25
	- Schools Level and Building Condition wise	26
	- Schools Level and Classrooms Capacity wise.	27
	- District and Ownership wise.	28
	- District and Classrooms Capacity wise.	29
6.	Physical Facilities	30
	- Schools with and without Drinking Water	30
	- Schools with and without Toilets	31
	- Schools with and without Electricity	32
	- Schools with and without Boundary Wall	33
	- Schools with and without Lab Facilities	34
	- Schools with and without Play Ground	35
	- Schools with and without Library	36
	- Number of Furniture and etc	37
	- District wise Schools with Basic and Advance Facilities	38
	- District wise Schools without Basic and Advance Facilities	39
	- District wise Number of Furniture and etc.	40

7.	Basic Educational Indicators	- Gross Intake Rate in Primary by Gender.	41
		- Gross Enrolment Rate by Gender and Level.	42
		- Completion Rate by Gender and Level.	43
		- Transition Rate Primary to Middle Level by Gender.	44
		- Students per Teacher, School and Classroom Ratios.	45
		- Student Flow Rates by Cohort at Primary Stage.	46
		- District wise Gross Enrolment Rate by Gender.	47
8.	Education Atlas with Trends Graphs	- School Education Map by District.	48
		- Student Teacher Ratio (STR) by District.	49
		- Percentage of Closed Schools by District.	50
		- Percentage of Shelterless Schools by District.	51
		- Percentage of Schools with Drinking Water by District.	52
		- Percentage of Schools with Toilets by District.	53
		- Percentage of Schools with Electricity by District.	54
		- Percentage of Schools with Boundary Wall by District.	55

Annexure

*	ASC questionnaire for 2013-2014 Elementary Schools (Sindhi Translated)	56 – 59
*	ASC questionnaire for 2013-2014 Secondary Schools (Urdu Translated)	60 – 63
*	Projected Population (only 5 to 9 Age group)	64
*	District and Taluka Codes used by SEMIS.	65
*	Number of Union Councils District wise	66
*	Type of Construction of Schools (Photograph)	67
*	Type of Shelterless Schools (Photograph)	68
*	Glossary	69 – 70

Message from CPM



Dear Readers,

For any education system to be successful, the decision makers have to heavily rely upon the data and statistics available. It gives me immense pleasure and sense of achievement to present the Sindh Education Profile which is significantly instrumental for education sector planning. The Education Profile in hand is based on Annual School Census 2013-14 and facilitates the educational managers to understand the education sector in Sindh.

At present the Sindh Education Management Information System (SEMIS) has taken up the lead in expanding its scope from data collection to dissemination and publication. Thus making it user friendly and a prime document for policy making and planning.

This Sindh Education Profile presents a detailed prospect of the status of public institutions in view of its enrolments, availability of teachers in public school system, the infrastructure and facilities etc. SEMIS data displays a significant insight in order to plan and deploy the resources appropriate to the contextual needs of each school in the province.

I would like to urge that this exercise should continue as the Sindh Education Sector has certainly yielded through this information system. At the same time I understand the uphill struggle required in the compilation and the production of excessive supportive document. For this I would like to congratulate Sr.Program Manager, Program Manager, Program officer, MIS Consultant, and SEMIS team who has made us realize the essence of such a vital Statistical report.

I hope that this report will enable all the policy makers and decision makers to realize the issues and challenges of education sector in Sindh.

Saba Mahmood
Chief Programme Manager,
Reform Support Unit,
Education & Literacy Department,
Government of Sindh.

Message from SPM

Dear Readers,



Sindh Education Management Information System (SEMIS) team is pleased to publish the Sindh Education Profile based on Annual School Census 2013-14. The Annual School Census (ASC) has become a regular feature since 1991 and this year the team has successfully completed 23rd cycle of ASC exercise.

The Annual School Census is based on statistical data and captures the overall information of students, teachers and infrastructure as well as the school facilities ranging from school enrollment, gender index, and district wise participation rates and dropouts, hence compiles it in a single document and formulates a complete Education Profile of the province.

The purpose of the Sindh Education profile is to update the stakeholders on the status of education in the province and to help them translate data into programs. Moreover this turns out to be the underpinning document for the policy makers, managers and implementers to plan the key interventions in order to get education sector better.

The extensive scope of Sindh Education Profile acts as a guiding principle for the policy makers and leaders to develop the educational course of action in the province as per the need of the locale. In order to facilitate the decision making process of the planners, the SEMIS team ensures the reliability and accuracy of data to its utmost level.

The ASC exercise is a gradual process and involves steps like distribution of ASC questionnaire, data collection, cleaning of data, compilation and finally the dissemination of the status of education sector. It is noteworthy to recognize the increasing demand of the ASC statistics by all the stakeholders, as most of the reform initiatives in Sindh are now designed and delivered on the basis of SEMIS data.

It would be unmerited if the efforts of SEMIS team are not acknowledged. I share the credit of this accomplishment with the SEMIS team which has been striving hard to improve the ASC exercise by being innovative, making novel use of technology and reliable means to improve the quality of data.

This year SEMIS team has initiated two major reforms in data collection. To improve the value of data, this year along with the team the data has also been collected through an independent firm in three districts of Sindh: Badin, S. Benazirabad and Karachi. The other reform is to collect data online. This year the team has also collected online data of more than 700 High and Higher Secondary Schools.

This high level attainment would have not been possible without the collective efforts of the team. Here I like to appreciate the great contributions of SEMIS team in earning this valuable recognition while making this achievement possible.

I hope this Statistical report will serve the purpose of making education interventions in the appropriate direction. I look forward to issue a Silver Jubilee edition next year with further innovations to add value to the existing Education profile.

Ghulam Nabi Laghari
Senior Program Manager (I & I)
Reform Support Unit
Education & Literacy Department
Government of Sindh.

About Sindh Education Management Information System (SEMIS)

1. Introduction

The Reform Support Unit (RSU) was established in the Department of Education (DoE) to execute the Sindh Education Reform Program (SERP). The institutional structure of RSU comprises of three wings, 1- Policy wing, 2-Monitoring and Evaluation wing, and 3- Sindh Education Management Information System (SEMIS) wing. The RSU has many subprograms i.e. The School Rehabilitation Program, School Management Committees, SEMIS (Annual School Census), School consolidation, School specific budgets, Teacher recruitment and training, student achievement test etc.-

2. Background History of SEMIS or Sindh-EMIS cell

Annual School Census (ASC) exercise has been conducted since 1991 for collection data and information for Education Planners, Managers and policy/decision makers to facilitate for effective and goal-oriented policy-making in Education Sector. The main areas of information include timely and accurate data of students, teachers, schools and other facilities.

In the Year 2006, the SEMIS Directorate was merged/made component of the Reform Support Unit (RSU), specially developed framework for the reform assistance across the Sindh Province. With this development the roles and responsibilities of District Officer (DO) SEMIS along with other stakeholders increased manifold as he had to supervise/coordinate the activities of other offshoots/components of RSU like Girls Stipends Program, Distribution of Textbooks, School Rehabilitation Program and others apart from regular SEMIS initiated traditional Annual School Census (ASC) exercise. DO SEMIS virtually acted as “focal person” and right arm of RSU and had come to play the role of literal coordination between District and Province as a sort of sandwich between the two.

3. Objective of Sindh Education Management Information System (SEMIS):

The Sindh-EMIS is a structured, scheduled and managed system for collecting, processing and retrieving information about the three main components: School profile, Student Enrollment and Staff information. It also provides all the statistical data, reports, queries.

The core objectives are to (1) Conduct Annual Institutional Census & Producing Educational Statistics of Sindh Province, (2) Reliable & Timely Information to Educational Researchers, Planners, Administrators & Donor agencies by providing readymade data for effective Education Planning and Management, (3) Develop Coordination with donors & other organizations intervening with Education Sector for reform purpose.

4. Data collection of schools

ASC exercise is categorized of four below phases

1. Preparation
2. Execution / Data collection
3. Production
4. Dissemination

The Current year Annual School Census 2013-14 data collected for Primary/middle/elementary Schools through selected Supervisors for Primary Education (SPEs) in 20 districts and an independent firm was hired to collect data in three districts i.e Badin, S. Benazirabad and Karachi. SPE / independent data collectors filled the given proforma as per reference date October 31, 2013 by visiting every school (*list of all schools along with the SEMIS code embossed on Proformas provided by RSU SEMIS wing*) as per given list. After completing the data collection survey SPE / data collectors filled the checklist (*summary sheet included four core indicators, 1-School Status, 2-School enrollment, 3-Working Teachers and 4-Classrooms*) and handed over all bunch along with the summary sheet to Assistant District Officer Male/Female (ADO M/F). The ADO (M/F) submitted the All Taluka Filled forms to the DO SEMIS & Planning through ADO Elementary.


For Secondary & Higher Secondary Schools all Headmasters filled the proformas as per reference date October 31, 2013 and submitted to District Officer Secondary & Higher Secondary (DO Sec & Hi. Sec). The DO Sec & Hi. Secondary filled the checklist (*summary sheet included four core indicators, 1-School Status, 2-School enrollment, 3-Working Teachers and 4-Classrooms*) and handed over the forms to the DO SEMIS & Planning.

In case any school found without SEMIS Code blank form will be filled for that school.

DO SEMIS & Planning fill the district level Checklist (*summary sheet included information about photocopy of three evidence attached 1-CNIC for each teacher, 2-Student Attendance Register and 3-Teachers Attendance Register and also four core indicators, 1-School Status, 2-School enrollment, 3-Working Teachers and 4-Classrooms*) and handed over all filled proformas along with district level checklist to the Deputy Program Manager SEMIS (DPM SEMIS) at RSU Karachi Office.



Summaries



Basic Summary of Government Schools (Census 2013 - 14)
1

Sindh Province	Number of Institutes				Enrolment			Teachers			Number of Rooms and Classrooms	
	School Level	Boys	Girls	Co-Edu.	Total	Boys	Girls	Total	Male	Female	Total	Rooms
Primary	11,055	6,066	25,221	42,342	1,680,848	1,121,976	2,802,824	68,222	24,299	92,521	90,954	75,651
Middle / Elementary	611	660	1,065	2,336	125,645	121,248	246,893	7,221	4,759	11,980	12,614	8,723
Secondary	663	544	545	1,752	419,122	303,930	723,052	19,026	13,168	32,194	25,672	15,711
Higher Secondary	112	84	98	294	199,840	112,806	312,646	5,853	2,890	8,743	7,084	4,312
Total	12,441	7,354	26,929	46,724	2,425,455	1,659,960	4,085,415	100,322	45,116	145,438	136,324	104,397

Note : Total Schools Including Schools that merged in Campus Schools in Schools Consolidation Program.

District Summary : Schools, Enrolment, Teachers and Status wise
2

Div	District Name	No. of Schools				Enrolment			Teachers			No. of Rooms and Classrooms		Campus Schools
		Boys	Girls	Mixed	Total	Boys	Girls	Total	Male	Female	Total	Rooms	Classrooms	
Hyderabad	Badin	614	387	2,063	3,064	113,672	62,037	175,709	4,770	928	5,698	6,221	4,359	20
	Dadu	669	400	1,036	2,105	149,347	102,794	252,141	5,390	1,279	6,669	5,702	4,854	8
	Hyderabad	175	187	581	943	77,820	77,182	155,002	4,485	4,155	8,640	5,954	4,018	79
	Thatta	820	213	505	1,538	46,765	29,521	76,286	2,206	685	2,891	3,393	2,653	8
	Jamshoro	186	129	504	819	49,373	32,796	82,169	2,049	723	2,772	2,937	2,215	31
	Mitiari	77	127	722	926	52,917	31,195	84,112	2,768	642	3,410	3,037	2,278	10
	Tando Allah Yar	75	93	668	836	47,003	27,466	74,469	1,591	482	2,073	2,733	1,956	10
	Tando Muhammad Khan	148	129	766	1,043	35,028	20,499	55,527	1,792	413	2,205	2,379	1,751	12
	Sujawal	375	193	1,098	1,666	47,379	30,011	77,390	2,374	348	2,722	2,741	2,276	7
Karachi	Central Karachi	315	168	161	644	49,204	65,584	114,788	2,248	5,923	8,171	6,113	4,326	26
	East Karachi	154	98	86	338	22,156	30,669	52,825	1,133	2,770	3,903	3,116	2,203	12
	South Karachi	316	158	99	573	36,269	43,527	79,796	1,662	3,175	4,837	5,323	3,642	40
	West Karachi	219	108	95	422	25,508	35,379	60,887	1,129	1,341	2,470	2,986	2,000	2
	Malir Karachi	307	123	217	647	29,772	25,535	55,307	1,541	906	2,447	3,012	2,063	10
	Korangi Karachi	268	200	209	677	47,330	68,577	115,907	1,717	4,374	6,091	5,837	3,983	8
Larkana	Jacobabad	620	239	610	1,469	95,722	76,587	172,309	3,845	1,055	4,900	3,232	2,689	0
	Larkana	210	251	729	1,190	130,025	91,419	221,444	4,806	1,792	6,598	4,938	3,909	97
	Shikarpur	537	239	551	1,327	87,531	52,627	140,158	3,714	974	4,688	4,336	3,533	12
	Kashmore	571	217	707	1,495	82,689	38,616	121,305	2,778	420	3,198	2,396	2,035	25
	Kambar-Shahdadkot	464	291	876	1,631	113,052	73,594	186,646	4,110	1,088	5,198	4,393	3,387	10
Sukkur	Khairpur Mirs	702	513	2,255	3,470	186,400	120,150	306,550	7,321	2,023	9,344	9,385	7,517	126
	Naushero Feroze	363	330	1,723	2,416	141,219	92,058	233,277	5,501	1,588	7,089	6,453	5,305	0
	Shaheed Benazirabad	391	367	1,919	2,677	129,216	76,027	205,243	4,881	1,470	6,351	6,955	4,950	11
	SUKKUR	202	203	871	1,276	89,365	58,359	147,724	3,797	1,252	5,049	4,975	3,734	18
	Ghotki	412	253	1,333	1,998	130,295	58,562	188,857	4,273	673	4,946	4,577	3,795	0
Mirpurkhas	Mirpur Khas	480	353	1,334	2,167	98,194	54,140	152,334	4,051	1,666	5,717	5,348	4,164	35
	Tharparkar	1,527	616	1,902	4,045	97,044	67,930	164,974	4,597	633	5,230	6,286	5,184	19
	Sanghar	634	336	2,052	3,022	148,558	82,434	230,992	6,798	1,697	8,495	7,038	5,828	52
	Umerkot	610	433	1,257	2,300	66,602	34,685	101,287	2,995	641	3,636	4,528	3,790	14
Provincial Total		12,441	7,354	26,929	46,724	2,425,455	1,659,960	4,085,415	100,322	45,116	145,438	136,324	104,397	702

Note : Total Schools Including Schools that merged in Campus Schools in Schools Consolidation Program.

School Level	Year	No. of Schools				Enrolment			Teachers		
		Boys	Girls	Mixed	Total	Boys	Girls	Total	Male	Female	Total
Primary	2009	10,416	7,283	27,345	45,044	2,016,185	1,386,206	3,402,391	72,979	28,965	101,944
	2010	11,406	7,112	26,004	44,522	1,942,476	1,349,498	3,291,974	73,116	28,945	102,061
	2011	10,331	6,471	26,287	43,089	1,748,862	1,231,584	2,980,446	71,832	27,422	99,254
	2012	9,532	6,264	27,104	42,900	1,754,030	1,209,592	2,963,622	70,003	26,398	96,401
	2013	11,055	6,066	25,221	42,342	1,680,848	1,121,976	2,802,824	68,222	24,299	92,521
Middle / Elementary	2009	679	889	1,100	2,668	117,146	111,686	228,832	5,585	4,025	9,610
	2010	649	758	1,098	2,505	119,227	117,776	237,003	5,782	4,177	9,959
	2011	659	731	1,164	2,554	141,300	138,828	280,128	7,012	5,051	12,063
	2012	577	695	1,157	2,429	129,233	134,677	263,910	6,204	4,551	10,755
	2013	611	660	1,065	2,336	125,645	121,248	0	7,221	4,759	11,980
Secondary	2009	663	518	481	1,662	376,766	253,571	630,337	15,384	10,166	25,550
	2010	684	513	444	1,641	366,074	254,877	620,951	15,512	10,086	25,598
	2011	641	513	485	1,639	393,984	278,079	672,063	16,104	11,005	27,109
	2012	622	543	610	1,775	411,883	300,057	711,940	16,634	10,723	27,357
	2013	663	544	545	1,752	419,122	303,930	723,052	19,026	13,168	32,194
Higher Secondary	2009	73	71	87	231	146,523	81,126	227,649	4,446	2,084	6,530
	2010	88	75	83	246	161,371	91,694	253,065	4,701	2,291	6,992
	2011	101	86	88	275	179,161	110,362	289,523	4,972	2,705	7,677
	2012	94	90	106	290	194,710	114,851	309,561	5,448	2,678	8,126
	2013	112	84	98	294	199,840	112,806	312,646	5,853	2,890	8,743
Total	2009	11,831	8,761	29,013	49,605	2,656,620	1,832,589	4,489,209	98,394	45,240	143,634
	2010	12,827	8,458	27,629	48,914	2,589,148	1,813,845	4,402,993	99,111	45,499	144,610
	2011	11,732	7,801	28,024	47,557	2,463,307	1,758,853	4,222,160	99,920	46,183	146,103
	2012	10,825	7,592	28,977	47,394	2,489,856	1,759,177	4,249,033	98,289	44,350	142,639
	2013	12,441	7,354	26,929	46,724	2,425,455	1,659,960	4,085,415	100,322	45,116	145,438


Note : Unadmitted class enrollment not collected from ASC 2011-12 to ASC 2013-14 (In 2010-11 Unadmitted Class enrollment was 187,917)

Source: SEMIS Census 2013 - 2014

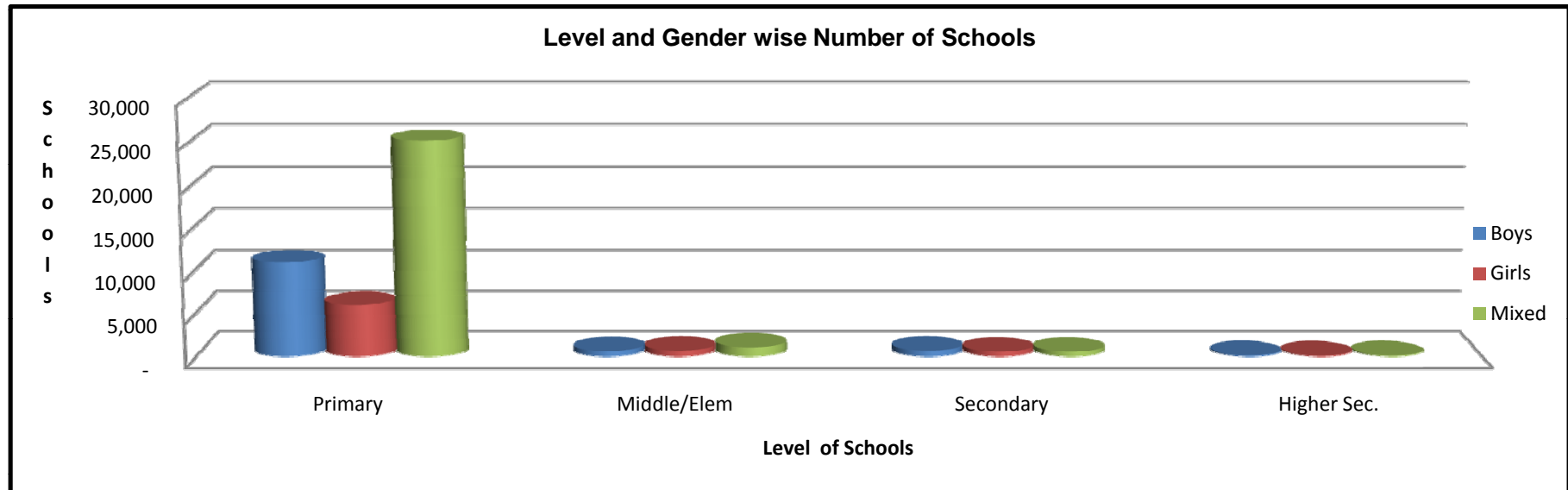
Sindh Education Management Information System (SEMIS)



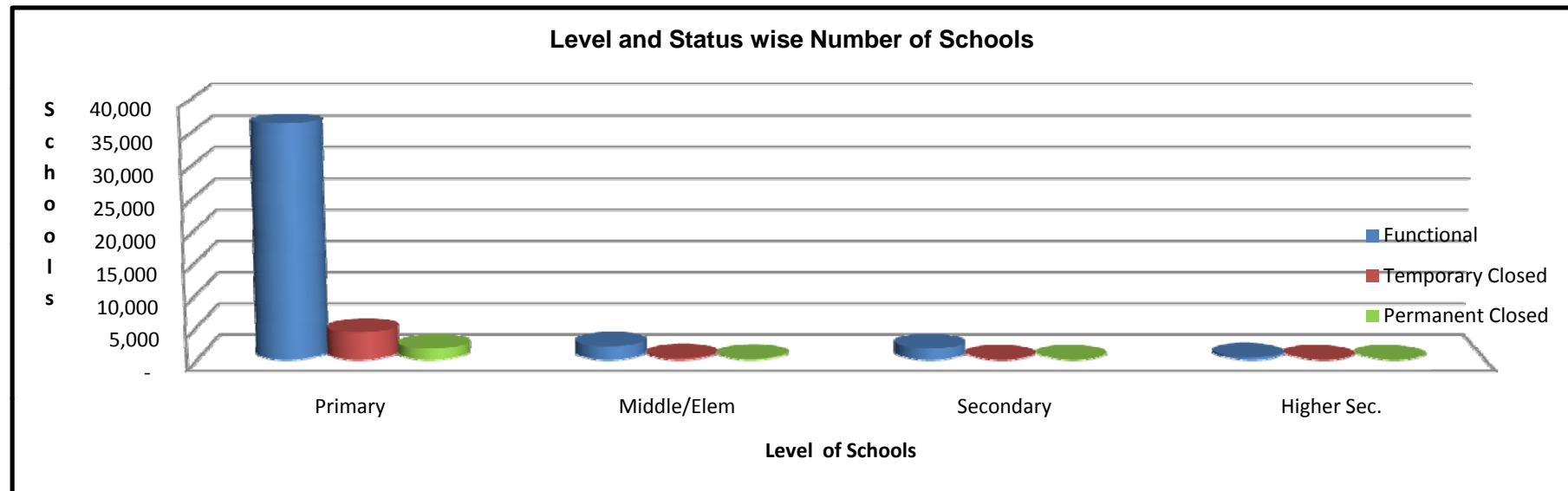
Schools



Level and Gender wise Schools								
School Level	Numbers (#)				Percentage (%)			
	Boys	Girls	Mixed	Total	Boys	Girls	Mixed	Total
Primary	11,055	6,066	25,221	42,342	24%	13%	54%	91%
Middle/Elem	611	660	1,065	2,336	1%	1%	2%	5%
Secondary	663	544	545	1,752	1%	1%	1%	4%
Higher Sec.	112	84	98	294	0%	0%	0%	1%
Total	12,441	7,354	26,929	46,724	27%	16%	58%	100%

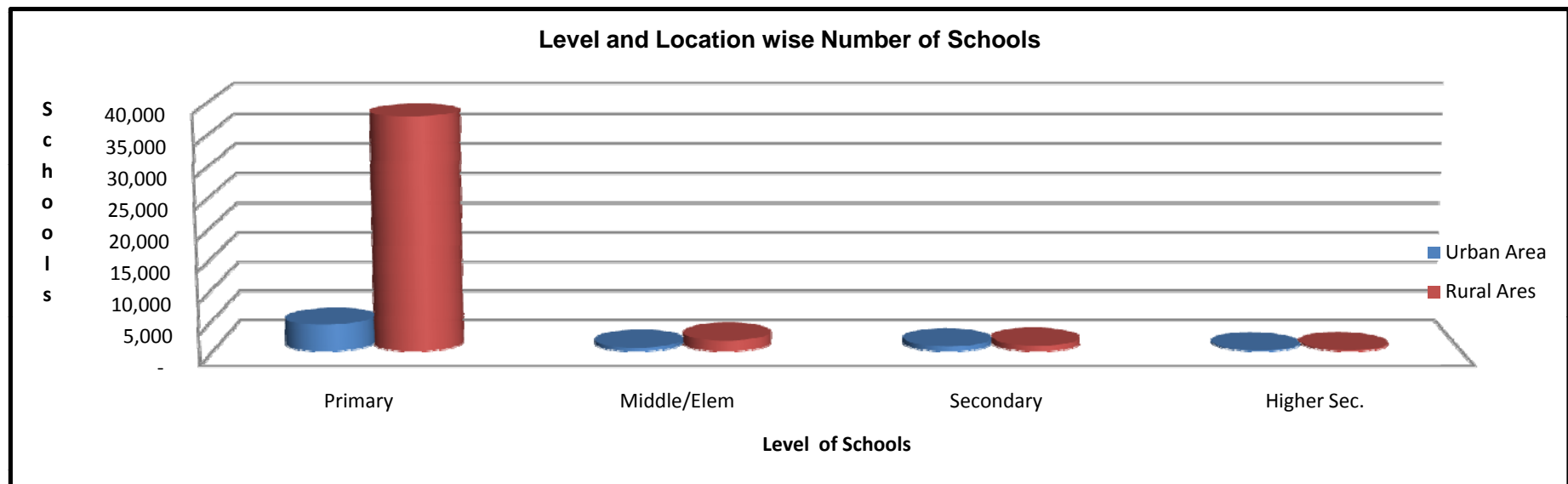


Level and Status wise Schools								
School Level	Numbers (#)				Percentage (%)			
	Functional	Temporary Closed	Permanent Closed	Total	Functional	Temporary Closed	Permanent Closed	Total
Primary	36,426	4,212	1,704	42,342	78%	9%	4%	91%
Middle/Elem	2,059	183	94	2,336	4%	0%	0%	5%
Secondary	1,738	4	10	1,752	4%	0%	0%	4%
Higher Sec.	294	-	-	294	1%	0%	0%	1%
Total	40,517	4,399	1,808	46,724	87%	9%	4%	100%

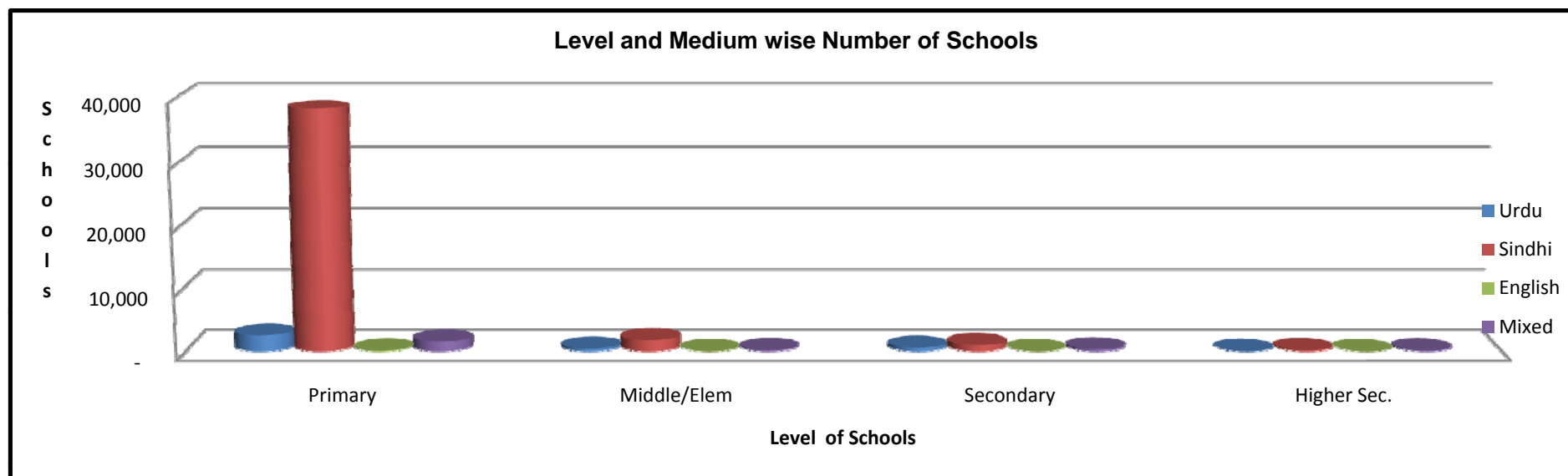


Note : Total Closed = 6,207 out of 46,724 i.e 13%

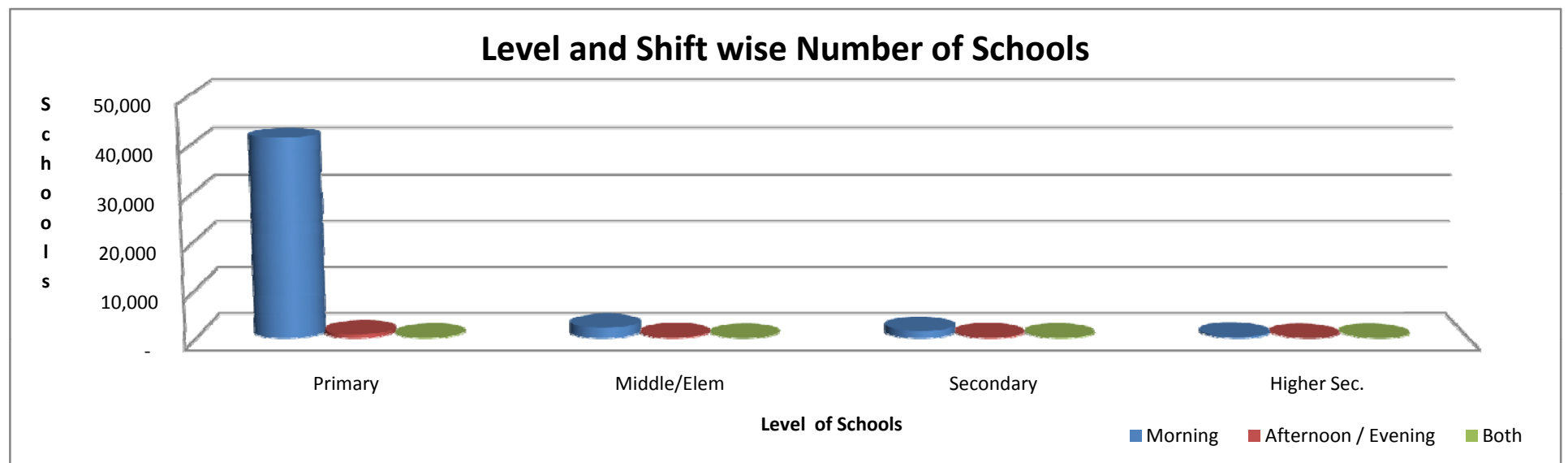
Level and Location wise Schools						
School Level	Numbers (#)			Percentage (%)		
	Urban Area	Rural Ares	Total	Urban Area	Rural Ares	Total
Primary	4,298	38,044	42,342	9%	81%	91%
Middle/Elem	600	1,736	2,336	1%	4%	5%
Secondary	817	935	1,752	2%	2%	4%
Higher Sec.	131	163	294	0%	0%	1%
Total	5,846	40,878	46,724	13%	87%	100%



Level and Medium wise Schools										
School Level	Numbers (#)					Percentage (%)				
	Urdu	Sindhi	English	Mixed	Total	Urdu	Sindhi	English	Mixed	Total
Primary	2,483	38,239	94	1,526	42,342	5%	82%	0%	3%	91%
Middle/Elem	403	1,756	17	160	2,336	1%	4%	0%	0%	5%
Secondary	531	921	14	286	1,752	1%	2%	0%	1%	4%
Higher Sec.	28	153	1	112	294	0%	0%	0%	0%	1%
Total	3,445	41,069	126	2,084	46,724	7%	88%	0%	4%	100%



School Level	Numbers (#)					Percentage (%)				
	Schools by Shift				Branch Schools	Schools by Shift				Branch Schools
	Morning	Afternoon / Evening	Both	Total		Morning	Afternoon / Evening	Both	Total	
Primary	41,501	777	64	42,342	132	89%	2%	0%	91%	0.3%
Middle/Elem	2,157	165	14	2,336	63	5%	0%	0%	5%	0.1%
Secondary	1,529	148	75	1,752	6	3%	0%	0%	4%	0.0%
Higher Sec.	273	5	16	294	-	1%	0%	0%	1%	0.0%
Total	45,460	1,095	169	46,724	201	97%	2%	0%	100%	0.4%




District and Status wise Schools								
District Name	Numbers (#)				Percentage (%)			
	Functional	Temporary Closed	Permanent Closed	Total	Functional	Temporary Closed	Permanent Closed	Total
Badin	2,787	181	96	3,064	6.0%	0.4%	0.2%	6.6%
Dadu	1,919	117	69	2,105	4.1%	0.3%	0.1%	4.5%
Hyderabad	913	27	3	943	2.0%	0.1%	0.0%	2.0%
Thatta	1,178	299	61	1,538	2.5%	0.6%	0.1%	3.3%
Jamshoro	676	71	72	819	1.4%	0.2%	0.2%	1.8%
Mitiari	845	70	11	926	1.8%	0.1%	0.0%	2.0%
Tando Allah Yar	735	91	10	836	1.6%	0.2%	0.0%	1.8%
Tando Muhammad Khan	855	184	4	1,043	1.8%	0.4%	0.0%	2.2%
Sujawal	1,273	350	43	1,666	2.7%	0.7%	0.1%	3.6%
Central Karachi	599	9	36	644	1.3%	0.0%	0.1%	1.4%
East Karachi	322	5	11	338	0.7%	0.0%	0.0%	0.7%
South Karachi	520	11	42	573	1.1%	0.0%	0.1%	1.2%
West Karachi	402	10	10	422	0.9%	0.0%	0.0%	0.9%
Malir Karachi	595	12	40	647	1.3%	0.0%	0.1%	1.4%
Korangi Karachi	663	4	10	677	1.4%	0.0%	0.0%	1.4%
Jacobabad	1,393	57	19	1,469	3.0%	0.1%	0.0%	3.1%
Larkana	1,173	11	6	1,190	2.5%	0.0%	0.0%	2.5%
Shikarpur	1,031	199	97	1,327	2.2%	0.4%	0.2%	2.8%
Kashmore	1,204	287	4	1,495	2.6%	0.6%	0.0%	3.2%
Kambar-Shahdadkot	1,425	178	28	1,631	3.0%	0.4%	0.1%	3.5%
Khairpur Mirs	3,133	236	101	3,470	6.7%	0.5%	0.2%	7.4%
Naushero Feroze	2,206	107	103	2,416	4.7%	0.2%	0.2%	5.2%
Shaheed Benazirabad	2,294	41	342	2,677	4.9%	0.1%	0.7%	5.7%
Sukkur	1,200	76	-	1,276	2.6%	0.2%	0.0%	2.7%
Ghotki	1,859	84	55	1,998	4.0%	0.2%	0.1%	4.3%
Mirpur Khas	1,808	245	114	2,167	3.9%	0.5%	0.2%	4.6%
Tharparkar	3,072	749	224	4,045	6.6%	1.6%	0.5%	8.7%
Sanghar	2,660	208	154	3,022	5.7%	0.4%	0.3%	6.5%
Umerkot	1,777	480	43	2,300	3.8%	1.0%	0.1%	4.9%
Total	40,517	4,399	1,808	46,724	86.7%	9.4%	3.9%	100.0%

Note : Total Closed = 6,207 out of 46,724 i.e 13%

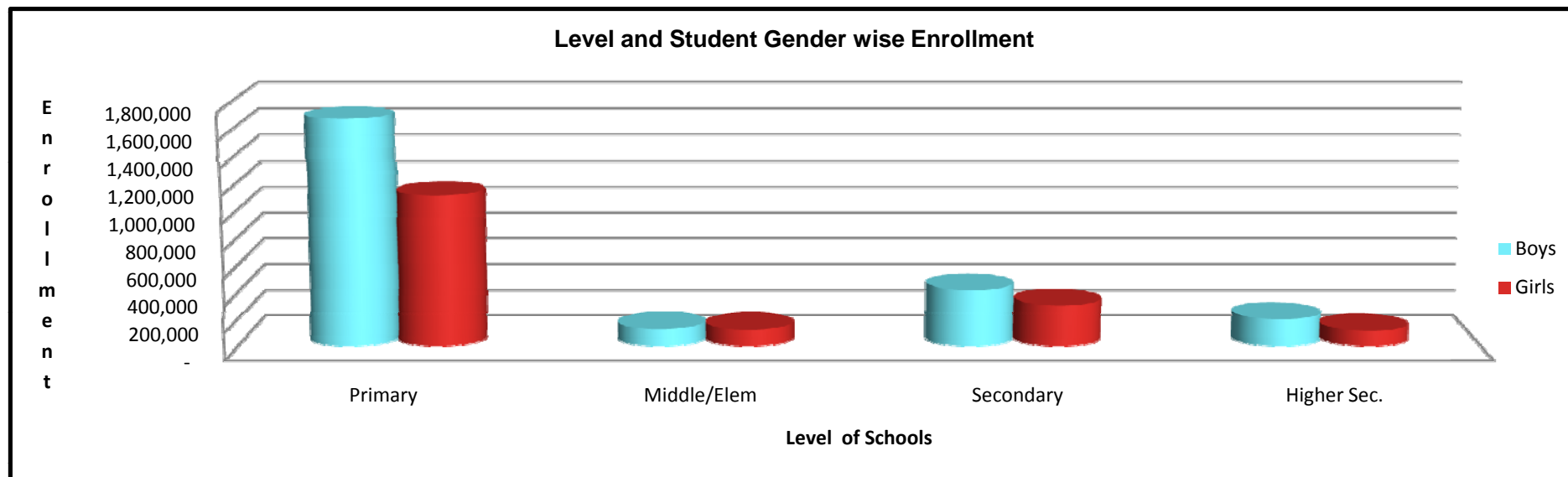
District and Location wise Schools						
District Name	Numbers (#)			Percentage (%)		
	Urban Area	Rural Ares	Total	Urban Area	Rural Ares	Total
Badin	241	2,823	3,064	0.5%	6.0%	6.6%
Dadu	164	1,941	2,105	0.4%	4.2%	4.5%
Hyderabad	433	510	943	0.9%	1.1%	2.0%
Thatta	84	1,454	1,538	0.2%	3.1%	3.3%
Jamshoro	132	687	819	0.3%	1.5%	1.8%
Mitiari	54	872	926	0.1%	1.9%	2.0%
Tando Allah Yar	75	761	836	0.2%	1.6%	1.8%
Tando Muhammad Khan	75	968	1,043	0.2%	2.1%	2.2%
Sujawal	34	1,632	1,666	0.1%	3.5%	3.6%
Central Karachi	631	13	644	1.4%	0.0%	1.4%
East Karachi	319	19	338	0.7%	0.0%	0.7%
South Karachi	503	70	573	1.1%	0.1%	1.2%
West Karachi	414	8	422	0.9%	0.0%	0.9%
Malir Karachi	88	559	647	0.2%	1.2%	1.4%
Korangi Karachi	663	14	677	1.4%	0.0%	1.4%
Jacobabad	126	1,343	1,469	0.3%	2.9%	3.1%
Larkana	135	1,055	1,190	0.3%	2.3%	2.5%
Shikarpur	119	1,208	1,327	0.3%	2.6%	2.8%
Kashmore	129	1,366	1,495	0.3%	2.9%	3.2%
Kambar-Shahdackot	117	1,514	1,631	0.3%	3.2%	3.5%
Khairpur Mirs	151	3,319	3,470	0.3%	7.1%	7.4%
Naushero Feroze	176	2,240	2,416	0.4%	4.8%	5.2%
Shaheed Benazirabad	150	2,527	2,677	0.3%	5.4%	5.7%
Sukkur	177	1,099	1,276	0.4%	2.4%	2.7%
Ghotki	94	1,904	1,998	0.2%	4.1%	4.3%
Mirpur Khas	218	1,949	2,167	0.5%	4.2%	4.6%
Tharparkar	40	4,005	4,045	0.1%	8.6%	8.7%
Sanghar	152	2,870	3,022	0.3%	6.1%	6.5%
Umerkot	152	2,148	2,300	0.3%	4.6%	4.9%
Total	5,846	40,878	46,724	12.5%	87.5%	100.0%



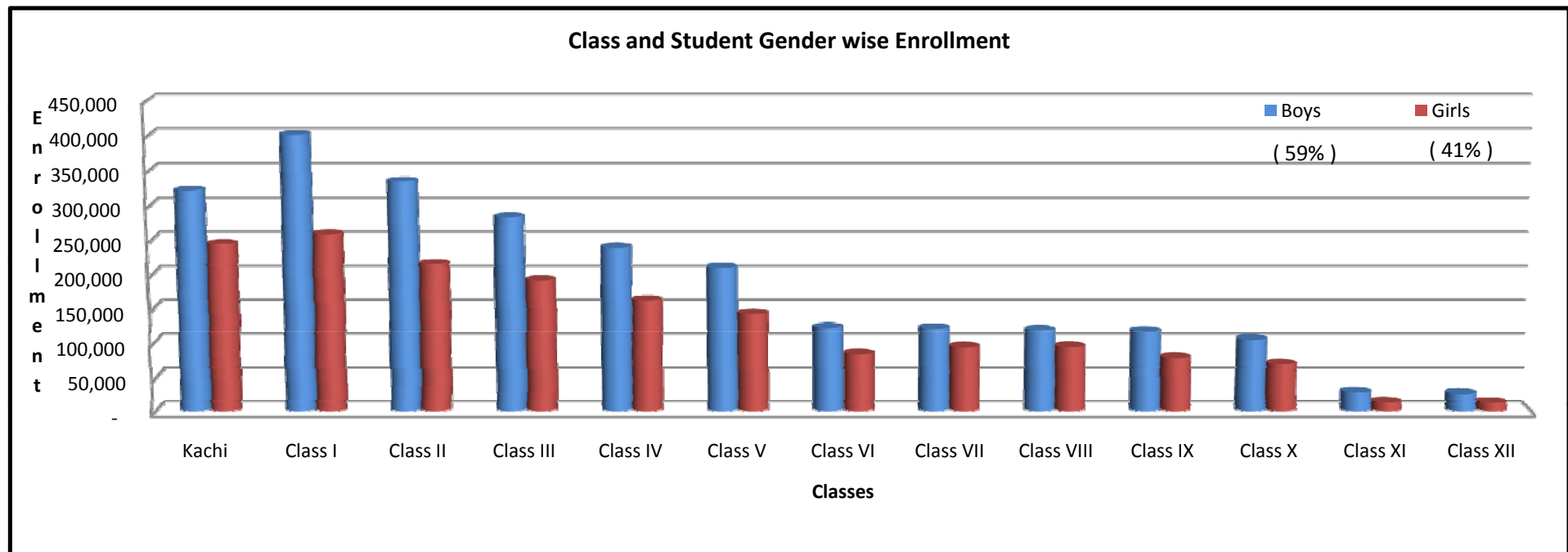
Enrolment



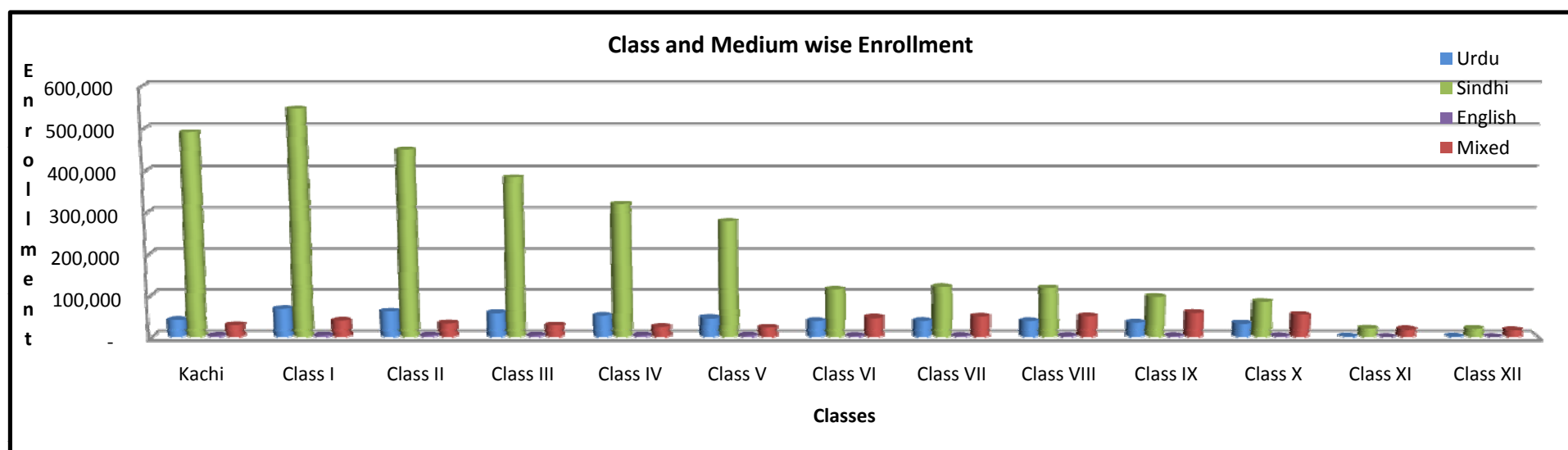
Level and Student Gender wise Enrollment						
School Level	Numbers (#)			Percentage (%)		
	Boys	Girls	Total	Boys	Girls	Total
Primary	1,681,065	1,122,022	2,803,087	41%	27%	69%
Middle/Elem	125,645	121,248	246,893	3%	3%	6%
Secondary	418,905	303,884	722,789	10%	7%	18%
Higher Sec.	199,840	112,806	312,646	5%	3%	8%
Total	2,425,455	1,659,960	4,085,415	59%	41%	100%

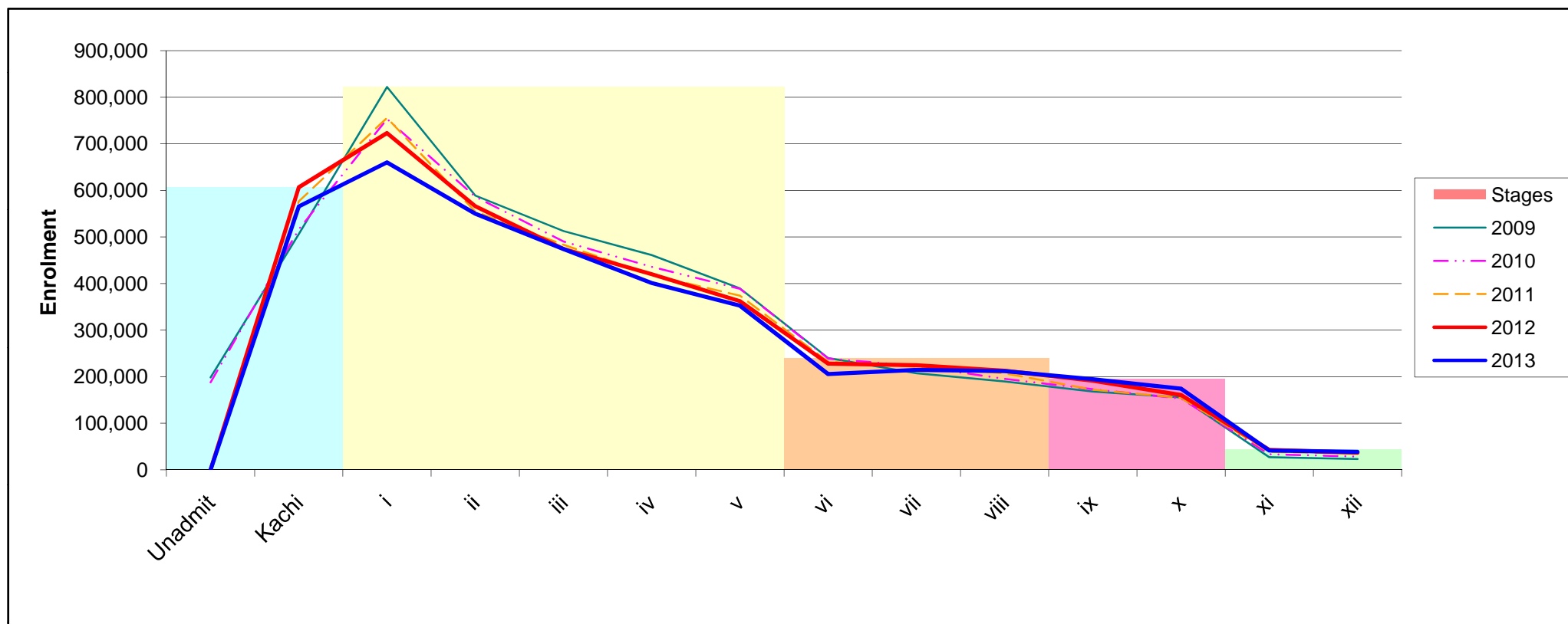


Class and Student Gender wise Enrollment														
	Pre-Primary	Primary					Middle			Secondary		Higher Sec		
Student Gender	Kachi	Class I	Class II	Class III	Class IV	Class V	Class VI	Class VII	Class VIII	Class IX	Class X	Class XI	Class XII	Total
Numbers (#)														
Boys	321,449	401,413	334,728	282,942	239,074	209,977	121,668	120,694	117,828	116,210	105,374	28,151	25,947	2,425,455
Girls	244,264	258,745	215,286	191,277	162,212	142,444	83,946	93,922	94,282	78,498	68,991	13,420	12,673	1,659,960
Total	565,713	660,158	550,014	474,219	401,286	352,421	205,614	214,616	212,110	194,708	174,365	41,571	38,620	4,085,415
Percentage (%)														
Boys	8%	10%	8%	7%	6%	5%	3%	3%	3%	3%	3%	1%	1%	59%
Girls	6%	6%	5%	5%	4%	3%	2%	2%	2%	2%	2%	0%	0%	41%
Total	14%	16%	13%	12%	10%	9%	5%	5%	5%	5%	4%	1%	1%	100%



Class and Medium wise Enrollment														
School Medium	Pre-Primary	Primary					Middle			Secondary		Higher Sec		Total
	Kachi	Class I	Class II	Class III	Class IV	Class V	Class VI	Class VII	Class VIII	Class IX	Class X	Class XI	Class XII	
Numbers (#)														
Urdu	41,957	69,068	62,783	58,411	51,775	46,594	40,105	40,209	39,974	36,039	33,734	1,120	941	522,710
Sindhi	491,462	546,946	449,726	384,085	320,777	279,468	115,862	121,880	119,226	97,511	85,077	21,207	20,145	3,053,372
English	2,352	3,274	3,083	3,026	2,878	2,917	2,078	2,117	1,975	1,843	1,733	209	123	27,608
Mixed	29,942	40,870	34,422	28,697	25,856	23,442	47,569	50,410	50,935	59,315	53,821	19,035	17,411	481,725
Total	565,713	660,158	550,014	474,219	401,286	352,421	205,614	214,616	212,110	194,708	174,365	41,571	38,620	4,085,415
Percentage (%)														
Urdu	1%	2%	2%	1%	1%	1%	1%	1%	1%	1%	1%	0%	0%	13%
Sindhi	12%	13%	11%	9%	8%	7%	3%	3%	3%	2%	2%	1%	0%	75%
English	0%	0%	0%	0%	0%	0%	0%	0%	0%	0%	0%	0%	0%	1%
Mixed	1%	1%	1%	1%	1%	1%	1%	1%	1%	1%	1%	0%	0%	12%
Total	14%	16%	13%	12%	10%	9%	5%	5%	5%	5%	4%	1%	1%	100%

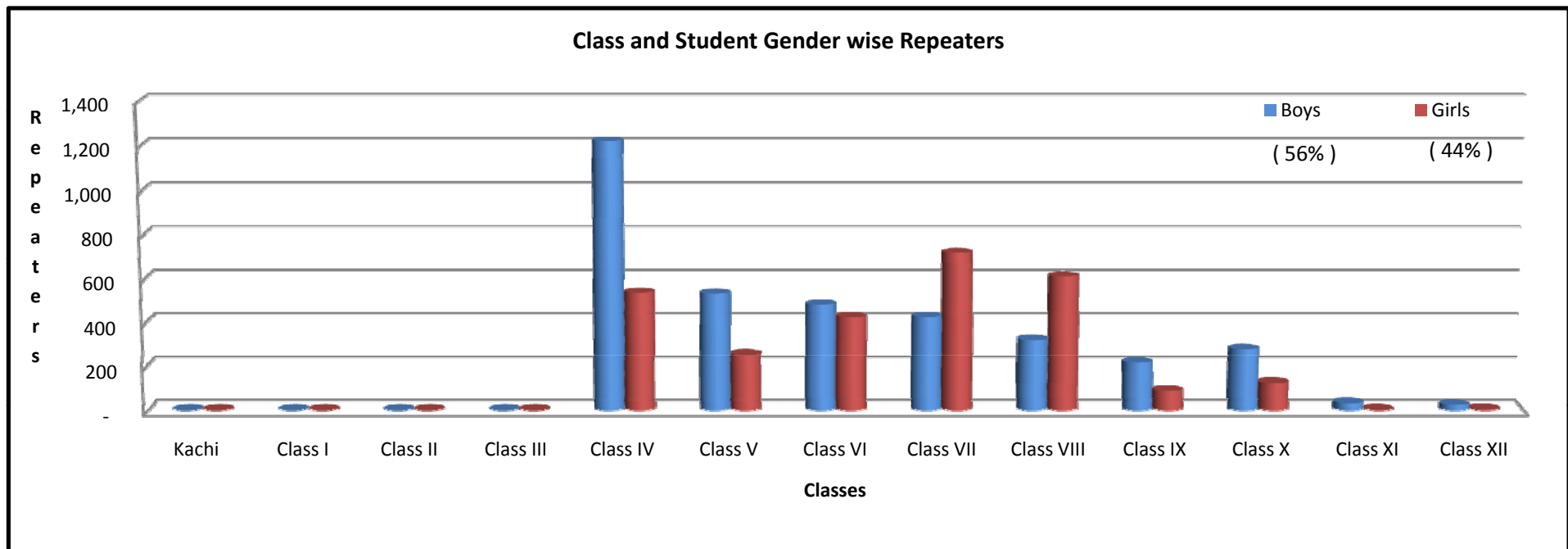




Year	Pre Primary		Primary					Middle			Secondary		Higher Secondary	
	Unadmit	Kachi	i	ii	iii	iv	v	vi	vii	viii	ix	x	xi	xii
2009	198,342	506,228	821,935	588,703	512,691	460,938	389,457	240,083	207,340	189,725	167,976	155,451	27,159	23,181
2010	187,917	516,488	753,148	586,288	490,130	435,618	388,618	238,806	222,872	195,153	173,164	153,077	33,302	28,412
2011	-	576,467	755,648	554,389	483,233	418,401	373,755	232,002	221,103	207,282	172,066	154,390	38,222	35,202
2012	-	606,560	722,931	565,893	474,220	419,985	362,006	228,015	224,728	212,862	191,362	160,665	43,039	36,767
2013	-	565,713	660,158	550,014	474,219	401,286	352,421	205,614	214,616	212,110	194,708	174,365	41,571	38,620

Note : From ASC 2011-12 Enrollment of Unadmitted Class does not Collected.

Class and Student Gender wise Repeaters														
School Level	Pre-Primary	Primary					Middle			Secondary		Higher Sec		Total
	Kachi	Class I	Class II	Class III	Class IV	Class V	Class VI	Class VII	Class VIII	Class IX	Class X	Class XI	Class XII	
Numbers (#)														
Boys	-	-	-	-	1,221	531	481	425	319	216	276	33	24	3,526
Girls	-	-	-	-	536	251	424	719	611	87	123	2	4	2,757
Total	-	-	-	-	1,757	782	905	1,144	930	303	399	35	28	6,283
Percentage (%)														
Boys	0%	0%	0%	0%	19%	8%	8%	7%	5%	3%	4%	1%	0%	56%
Girls	0%	0%	0%	0%	9%	4%	7%	11%	10%	1%	2%	0%	0%	44%
Total	0%	0%	0%	0%	28%	12%	14%	18%	15%	5%	6%	1%	0%	100%



Note : According to Govt of Sindh Policy Class 1 to 3 All Students Should be promoted.

Source : SEMIS Census 2013-2014

District Name	Pre-Prim	Primary Classes						Middle Classes				Secondary Classes			H. Secondary Classes			Grand Total
	Kachi	Class I	Class II	Class III	Class IV	Class V	Total	Class VI	Class VII	Class VIII	Total	Class IX	Class X	Total	Class XI	Class XII	Total	
Badin	26,724	36,193	26,195	19,525	15,740	13,147	110,800	7,188	7,318	6,945	21,451	6,603	6,758	13,361	1,703	1,670	3,373	175,709
Dadu	58,554	38,395	31,910	29,405	23,859	21,650	145,219	9,420	9,279	9,243	27,942	8,664	7,654	16,318	2,192	1,916	4,108	252,141
Hyderabad	16,085	20,776	18,520	15,952	14,054	12,935	82,237	10,333	10,757	10,581	31,671	11,223	9,955	21,178	2,090	1,741	3,831	155,002
Thatta	5,389	21,877	13,800	9,589	7,168	5,550	57,984	2,390	2,373	2,330	7,093	2,296	2,095	4,391	738	691	1,429	76,286
Jamshoro	12,403	13,920	11,509	9,438	7,113	6,385	48,365	4,046	4,114	4,022	12,182	3,701	3,474	7,175	979	1,065	2,044	82,169
Mitiari	11,157	14,360	11,753	9,653	8,211	7,078	51,055	4,475	4,293	4,468	13,236	4,341	3,666	8,007	355	302	657	84,112
Tando Allah Yar	15,254	10,745	9,394	6,628	5,907	5,165	37,839	3,816	3,836	4,007	11,659	3,850	3,235	7,085	1,324	1,308	2,632	74,469
Tando Muhammad Khan	9,124	9,802	9,173	7,197	5,745	4,505	36,422	2,197	2,178	2,011	6,386	1,807	1,500	3,307	147	141	288	55,527
Sujawal	2,931	24,121	14,541	11,260	8,081	6,184	64,187	1,993	1,836	1,779	5,608	1,624	1,557	3,181	747	736	1,483	77,390
Central Karachi	7,523	12,284	12,153	11,781	10,800	9,462	56,480	10,429	10,283	10,196	30,908	9,702	9,550	19,252	276	349	625	114,788
East Karachi	5,179	5,929	5,501	5,211	4,796	4,188	25,625	4,555	4,442	4,570	13,567	4,204	4,069	8,273	97	84	181	52,825
South Karachi	7,578	11,219	9,560	8,588	7,297	6,333	42,997	6,199	6,058	5,758	18,015	5,034	4,728	9,762	756	688	1,444	79,796
West Karachi	2,545	8,932	8,112	7,547	6,629	5,690	36,910	4,699	4,671	4,460	13,830	3,778	3,695	7,473	71	58	129	60,887
Malir Karachi	7,672	9,581	6,824	6,042	4,771	4,151	31,369	3,483	3,391	2,967	9,841	2,801	2,286	5,087	646	692	1,338	55,307
Korangi Karachi	4,891	13,372	12,833	12,517	11,120	10,285	60,127	10,200	10,278	10,264	30,742	9,966	9,215	19,181	526	440	966	115,907
Jacobabad	32,076	33,092	25,263	22,707	15,239	12,418	108,719	5,615	6,741	6,655	19,011	4,804	4,453	9,257	1,530	1,716	3,246	172,309
Larkana	22,719	32,195	28,382	26,491	24,395	22,666	134,129	12,609	13,464	13,222	39,295	12,137	9,767	21,904	1,728	1,669	3,397	221,444
Shikarpur	13,683	24,007	19,012	17,457	14,487	13,210	88,173	7,089	7,549	7,521	22,159	6,515	5,509	12,024	2,108	2,011	4,119	140,158
Kashmore	15,314	19,181	17,101	16,734	12,611	10,869	76,496	5,570	5,699	5,556	16,825	4,450	4,258	8,708	1,969	1,993	3,962	121,305
Kambar-Shahdadkot	32,428	30,510	25,449	24,003	18,728	16,554	115,244	8,329	8,122	8,184	24,635	6,622	5,782	12,404	1,066	869	1,935	186,646
Khairpur Mirs	63,778	34,326	36,289	32,118	28,617	26,655	158,005	15,632	17,037	16,883	49,552	15,232	13,236	28,468	3,671	3,076	6,747	306,550
Naushero Feroze	52,838	25,168	23,972	21,256	20,002	18,390	108,788	12,168	13,334	14,051	39,553	13,663	12,209	25,872	3,308	2,918	6,226	233,277
Shaheed Benazirabad	40,184	28,671	24,981	22,177	20,896	17,426	114,151	9,793	10,272	9,716	29,781	8,638	7,747	16,385	2,327	2,415	4,742	205,243
Sukkur	13,385	25,104	20,296	18,115	15,214	13,666	92,395	7,325	8,427	8,702	24,454	7,868	6,553	14,421	1,723	1,346	3,069	147,724
Ghotki	33,407	28,099	26,918	23,394	20,128	17,128	115,667	6,697	7,507	7,827	22,031	7,596	7,010	14,606	1,821	1,325	3,146	188,857
Mirpur Khas	12,278	30,901	22,914	17,122	14,122	11,801	96,860	7,377	8,283	7,994	23,654	7,947	6,984	14,931	2,500	2,111	4,611	152,334
Tharparkar	1,577	36,552	29,295	24,635	22,357	18,889	131,728	6,868	7,111	6,920	20,899	4,839	4,171	9,010	804	956	1,760	164,974
Sanghar	35,741	36,959	31,421	25,928	22,782	21,064	138,154	10,428	11,249	10,512	32,189	10,314	9,242	19,556	2,769	2,583	5,352	230,992
Umerkot	3,296	23,887	16,943	11,749	10,417	8,977	71,973	4,691	4,714	4,766	14,171	4,489	4,007	8,496	1,600	1,751	3,351	101,287
Province Total	565,713	660,158	550,014	474,219	401,286	352,421	2,438,098	205,614	214,616	212,110	632,340	194,708	174,365	369,073	41,571	38,620	80,191	4,085,415

District	Public			Private			Grand Total		
	Total	Boys	Girls	Total	Boys	Girls	Total	Boys	Girls
Badin	110,800	70,659	40,141	9,755	5,925	3,830	120,555	76,584	43,971
Dadu	145,219	84,872	60,347	16,982	10,559	6,423	162,201	95,431	66,770
Hyderabad	82,237	44,338	37,899	84,066	46,864	37,202	166,303	91,202	75,101
Thatta	57,984	35,661	22,323	13,087	4,902	8,185	71,071	40,563	30,508
Jamshoro	48,365	29,651	18,714	8,397	5,230	3,167	56,762	34,881	21,881
Mitiani	51,055	31,526	19,529	32,712	18,449	14,263	83,767	49,975	33,792
Tando Allah Yar	37,839	23,971	13,868	32,919	18,570	14,349	70,758	42,541	28,217
Tando Muhammad Khan	36,422	23,449	12,973	27,747	15,817	11,930	64,169	39,266	24,903
Sujawal	64,187	38,660	25,527	12,080	4,525	7,555	76,267	43,185	33,082
Central Karachi	56,480	26,457	30,023	293,437	158,607	134,829	349,917	185,064	164,852
East Karachi	25,625	11,857	13,768	178,614	96,544	82,070	204,239	108,401	95,838
South Karachi	42,997	20,421	22,576	242,404	131,023	111,381	285,401	151,444	133,957
West Karachi	36,910	17,112	19,798	204,130	110,336	93,794	241,040	127,448	113,592
Malir Karachi	31,369	16,943	14,426	76,549	41,376	35,173	107,918	58,319	49,599
Korangi Karachi	60,127	27,485	32,642	280,678	151,711	128,967	340,805	179,196	161,609
Jacobabad	108,719	62,617	46,102	7,530	4,765	2,765	116,249	67,382	48,867
Larkana	134,129	78,508	55,621	7,722	4,923	2,799	141,851	83,431	58,420
Shikarpur	88,173	54,690	33,483	5,786	3,930	1,856	93,959	58,620	35,339
Kashmore	76,496	52,573	23,923	6,912	4,488	2,424	83,408	57,061	26,347
Kambar-Shahdadt	115,244	69,802	45,442	7,484	4,824	2,660	122,728	74,626	48,102
Khairpur Mirs	158,005	95,167	62,838	40,499	22,728	17,771	198,504	117,895	80,609
Naushero Feroze	108,788	65,059	43,729	15,964	10,023	5,941	124,752	75,082	49,670
Shaheed Benazirabad	114,151	71,988	42,163	27,039	15,135	11,904	141,190	87,123	54,067
Sukkur	92,395	57,726	34,669	33,389	19,468	13,921	125,784	77,194	48,590
Ghotki	115,667	80,818	34,849	17,055	11,794	5,261	132,722	92,612	40,110
Mirpur Khas	96,860	65,029	31,831	36,071	20,241	15,830	132,931	85,270	47,661
Tharparkar	131,728	75,474	56,254	5,291	1,676	3,615	137,019	77,150	59,869
Sanghar	138,154	88,659	49,495	30,561	18,053	12,508	168,715	106,712	62,003
Umerkot	71,973	46,962	25,011	8,784	5,043	3,741	80,757	52,005	28,752
Total	2,438,098	1,468,134	969,964	1,763,643	967,529	796,114	4,201,741	2,435,663	1,766,078


Note: Enrolment of Government School includes enrolment from class I to Class V.

Enrolment of Private Schools is projected 5% per year up to year 2013 reported in

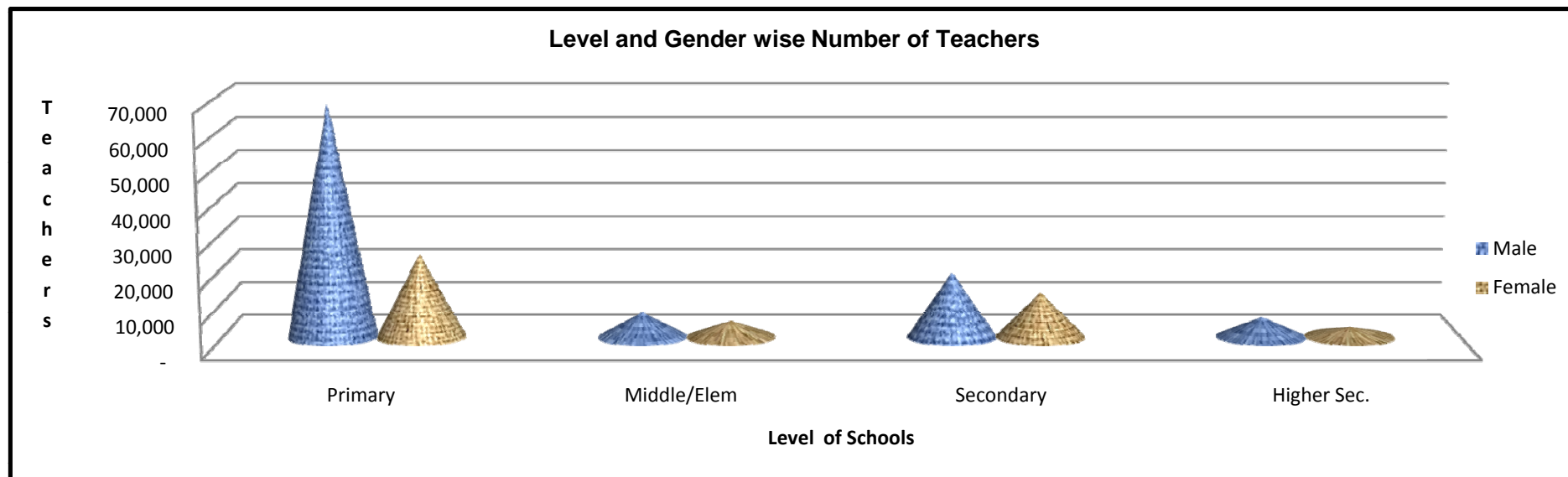
Pakistan Statistical Year Book 2002 (Page 395) and include enrolment only from Primary Section.



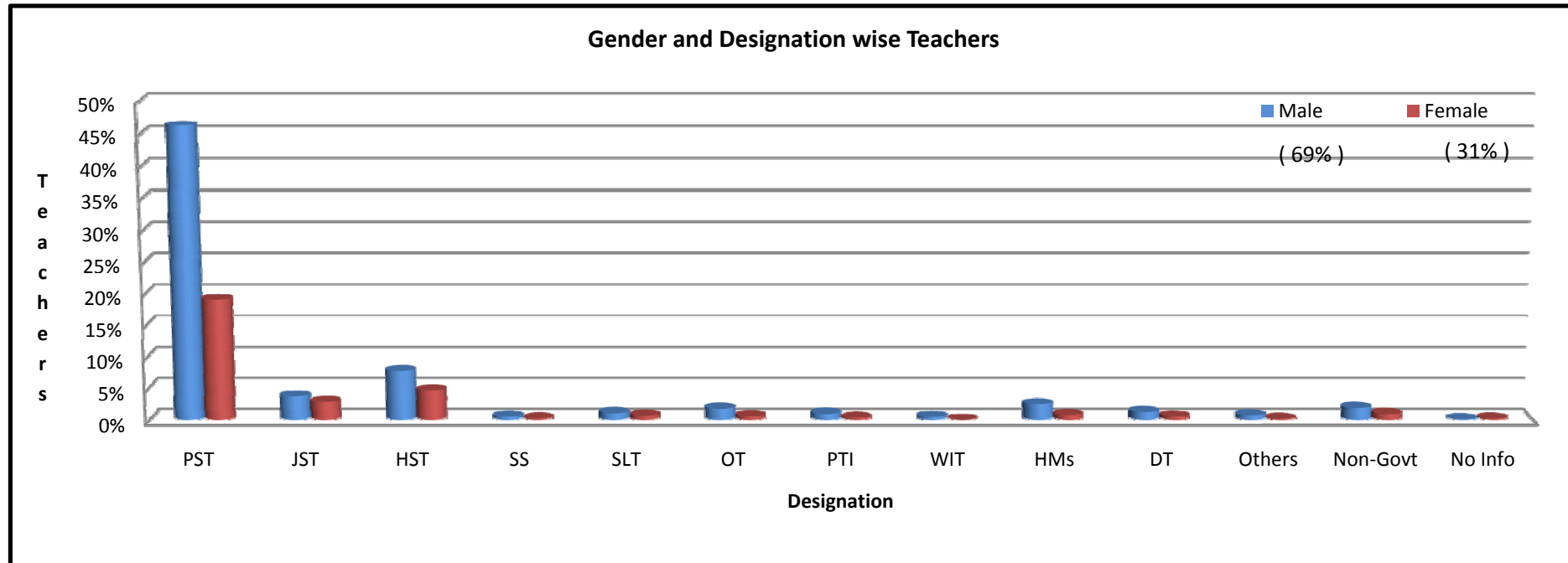
Teachers



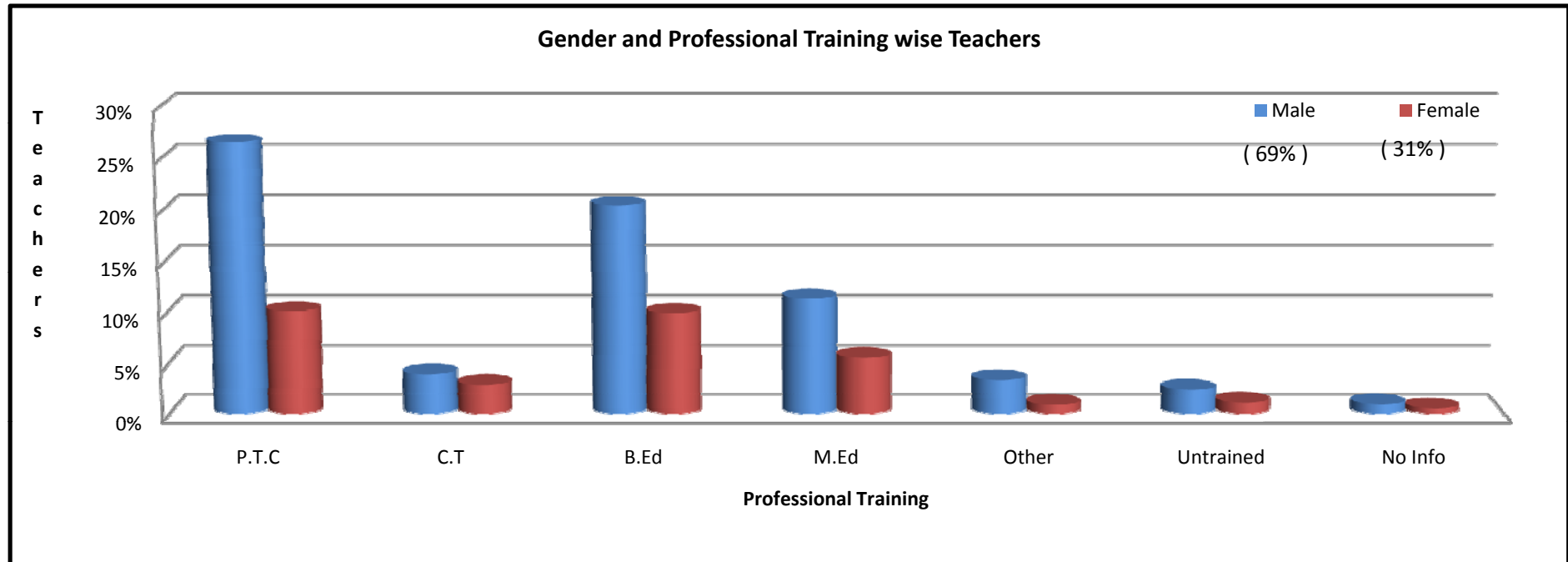
Level and Gender wise Teaching Staff						
School Level	Numbers (#)			Percentage (%)		
	Male	Female	Total	Male	Female	Total
Primary	68,222	24,299	92,521	47%	17%	64%
Middle/Elem	7,221	4,759	11,980	5%	3%	8%
Secondary	19,026	13,168	32,194	13%	9%	22%
Higher Sec.	5,853	2,890	8,743	4%	2%	6%
Total	100,322	45,116	145,438	69%	31%	100%



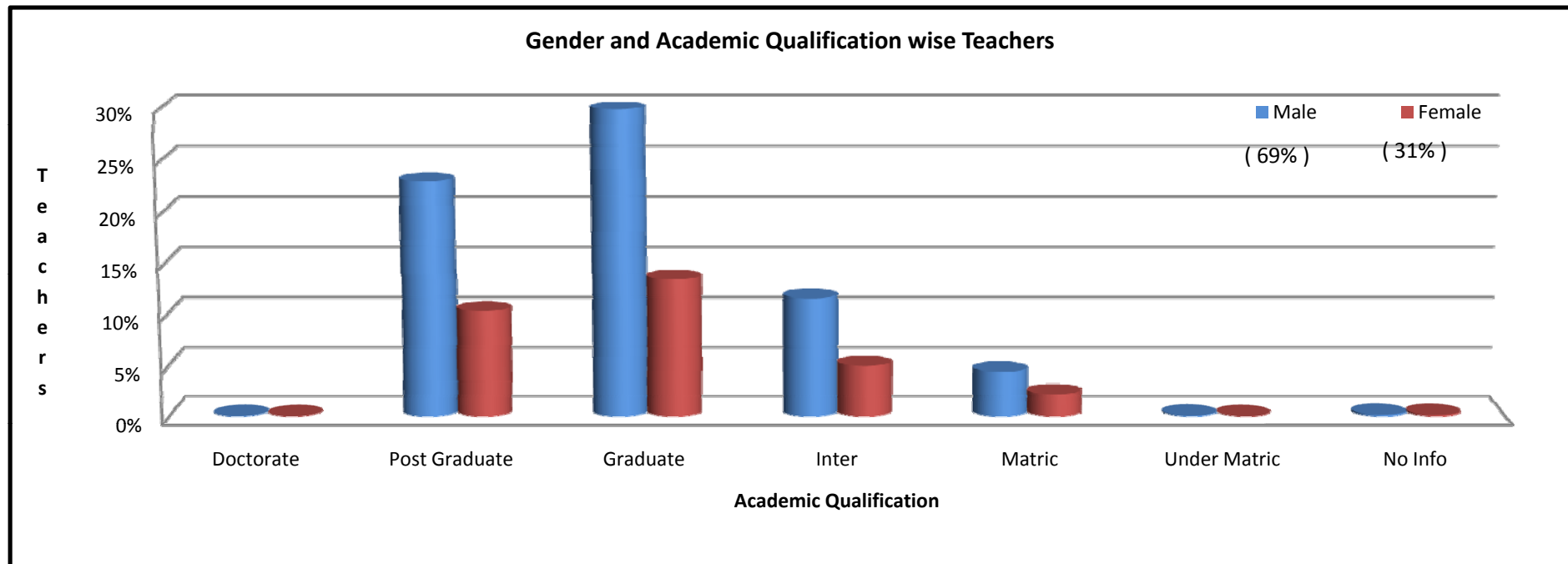
Gender and Designation wise Teachers														
Gender	PST	JST	HST	SS	SLT	OT	PTI	WIT	HMs	DT	Others	Non-Govt	No Info	Total
Numbers (#)														
Male	67,229	5,400	11,284	757	1,558	2,549	1,423	686	3,634	1,799	1,073	2,744	186	100,322
Female	27,662	4,114	6,847	327	993	846	453	23	1,130	769	267	1,374	311	45,116
Total	94,891	9,514	18,131	1,084	2,551	3,395	1,876	709	4,764	2,568	1,340	4,118	497	145,438
Percentage (%)														
Male	46%	4%	8%	1%	1%	2%	1%	0%	2%	1%	1%	2%	0%	69%
Female	19%	3%	5%	0%	1%	1%	0%	0%	1%	1%	0%	1%	0%	31%
Total	65%	7%	12%	1%	2%	2%	1%	0%	3%	2%	1%	3%	0%	100%



Gender and Professional Training wise Teachers								
Gender	P.T.C	C.T	B.Ed	M.Ed	Other	Untrained	No Info	Total
Numbers (#)								
Male	38,571	5,722	29,740	16,547	4,899	3,497	1,346	100,322
Female	14,725	4,207	14,471	8,106	1,268	1,594	745	45,116
Total	53,296	9,929	44,211	24,653	6,167	5,091	2,091	145,438
Percentage (%)								
Male	27%	4%	20%	11%	3%	2%	1%	69%
Female	10%	3%	10%	6%	1%	1%	1%	31%
Total	37%	7%	30%	17%	4%	4%	1%	100%



Gender and Academic Qualification wise Teachers								
Gender	Doctorate	Post Graduate	Graduate	Inter	Matric	Under Matric	No Info	Total
Numbers (#)								
Male	59	33,370	43,377	16,835	6,349	110	222	100,322
Female	38	15,017	19,532	7,208	3,082	39	200	45,116
Total	97	48,387	62,909	24,043	9,431	149	422	145,438
Percentage (%)								
Male	0%	23%	30%	12%	4%	0%	0%	69%
Female	0%	10%	13%	5%	2%	0%	0%	31%
Total	0%	33%	43%	17%	6%	0%	0%	100%




Schools : Teachers in Districts - Gender and Level wise
23

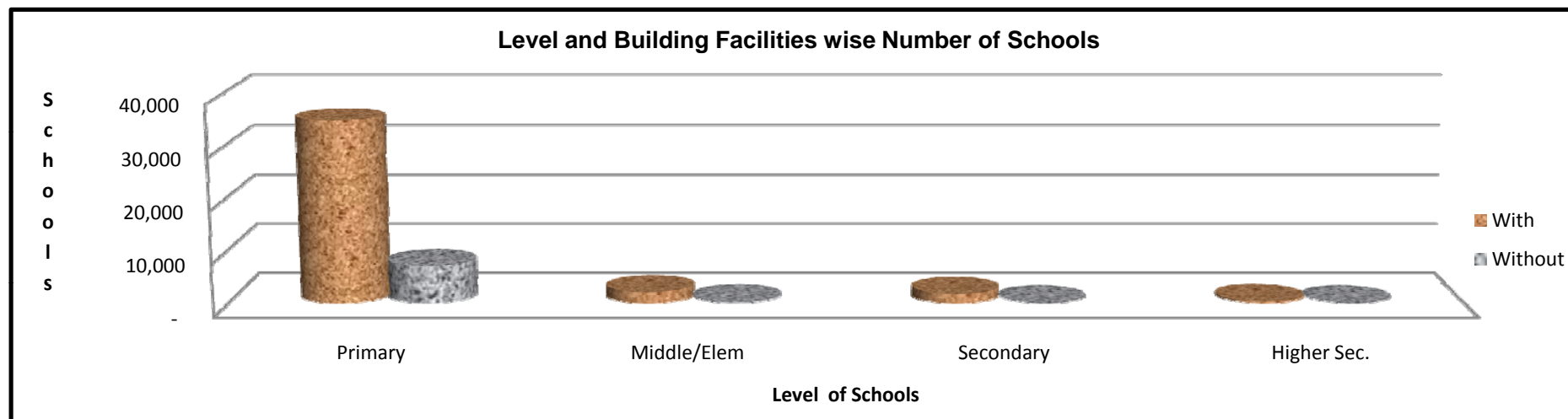
District Name	Male Teaching Staff by School Level					Female Teaching Staff by School Level					Grand
	Primary	Middle / Elem.	Secondary	Higher Secondary	Total	Primary	Middle / Elem.	Secondary	Higher Secondary	Total	Total
Badin	3,702	240	662	166	4,770	633	35	221	39	928	5,698
Dadu	3,977	239	896	278	5,390	920	63	236	60	1,279	6,669
Hyderabad	2,073	702	1,403	307	4,485	1,578	722	1,475	380	4,155	8,640
Thatta	1,605	141	327	133	2,206	425	72	166	22	685	2,891
Jamshoro	1,287	136	508	118	2,049	400	32	198	93	723	2,772
Mitiari	1,878	160	665	65	2,768	445	15	182	-	642	3,410
Tando Allah Yar	1,074	106	338	73	1,591	260	45	103	74	482	2,073
Tando Muhammad Khan	1,249	128	360	55	1,792	208	15	190	-	413	2,205
Sujawal	2,005	77	187	105	2,374	238	49	38	23	348	2,722
Central Karachi	852	294	1,027	75	2,248	2,368	726	2,559	270	5,923	8,171
East Karachi	513	110	466	44	1,133	1,150	161	1,267	192	2,770	3,903
South Karachi	607	197	752	106	1,662	1,259	367	1,414	135	3,175	4,837
West Karachi	698	120	279	32	1,129	839	106	359	37	1,341	2,470
Malir Karachi	885	199	358	99	1,541	425	187	245	49	906	2,447
Korangi Karachi	755	138	748	76	1,717	2,230	354	1,688	102	4,374	6,091
Jacobabad	2,930	239	456	220	3,845	754	141	110	50	1,055	4,900
Larkana	3,300	232	845	429	4,806	1,107	138	341	206	1,792	6,598
Shikarpur	2,582	159	679	294	3,714	629	86	193	66	974	4,688
Kashmore	1,810	165	478	325	2,778	252	33	92	43	420	3,198
Kambar-Shahdadkot	2,830	176	915	189	4,110	811	72	115	90	1,088	5,198
Khairpur Mirs	4,373	754	1,617	577	7,321	1,148	307	466	102	2,023	9,344
Naushero Feroze	3,929	477	738	357	5,501	1,071	195	176	146	1,588	7,089
Shaheed Benazirabad	3,707	298	634	242	4,881	1,022	165	224	59	1,470	6,351
Sukkur	2,375	420	791	211	3,797	618	237	239	158	1,252	5,049
Ghotki	3,246	233	608	186	4,273	507	70	36	60	673	4,946
Mirpur Khas	2,712	222	771	346	4,051	891	82	429	264	1,666	5,717
Tharparkar	3,649	451	390	107	4,597	508	35	90	-	633	5,230
Sanghar	5,313	270	847	368	6,798	1,123	230	198	146	1,697	8,495
Umerkot	2,306	138	281	270	2,995	480	19	118	24	641	3,636
Province Total	68,222	7,221	19,026	5,853	100,322	24,299	4,759	13,168	2,890	45,116	145,438



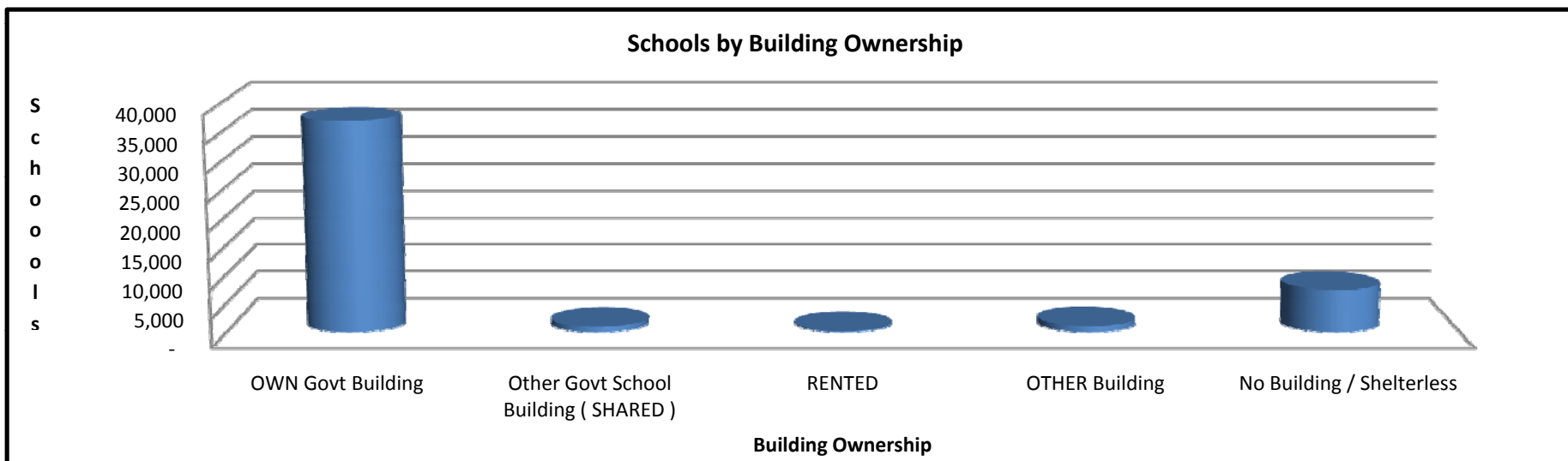
Schools Buildings



			Level and Gender wise Schools							
			Numbers (#)				Percentage (%)			
School Level	Schools	Availability	Boys	Girls	Mixed	Total	Boys	Girls	Mixed	Total
Primary	42,342	With	9,037	5,043	21,029	35,109	19%	11%	45%	75%
		Without	2,018	1,023	4,192	7,233	4%	2%	9%	15%
Middle/Elem	2,336	With	529	611	968	2,108	1%	1%	2%	5%
		Without	82	49	97	228	0%	0%	0%	0%
Secondary	1,752	With	663	544	545	1,752	1%	1%	1%	4%
		Without				-	0%	0%	0%	0%
Higher Sec.	294	With	112	84	98	294	0%	0%	0%	1%
		Without				-	0%	0%	0%	0%
Total	46,724	With	10,341	6,282	22,640	39,263	22%	13%	48%	84%
All Schools		Without	2,100	1,072	4,289	7,461	4%	2%	9%	16%
Only Closed Schools	6,207	With	1,543	889	1,501	3,933	3%	2%	3%	8%
		Without	998	557	719	2,274	2%	1%	2%	5%



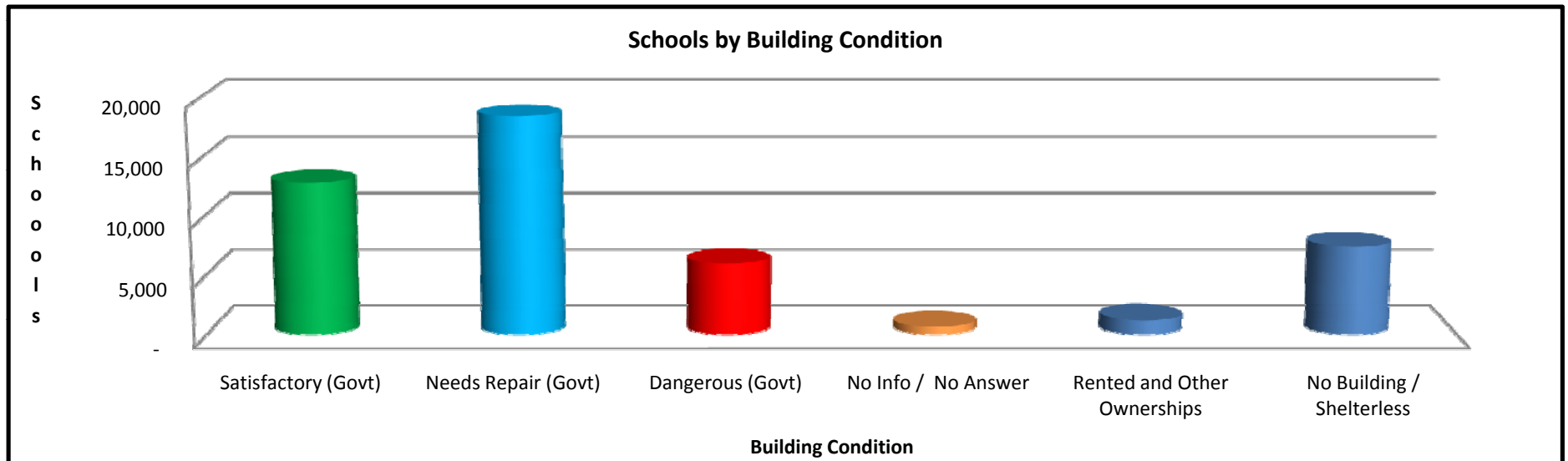
Schools Building by Ownership						
School Level	OWN Govt Building	Other Govt School Building (SHARED)	RENTED	OTHER Building	No Building / Shelterless	Total
Numbers (#)						
Primary	33,365	640	125	979	7,233	42,342
Middle / Elem.	1,856	187	16	49	228	2,336
Secondary	1,612	106	14	20	-	1,752
Higher Sec.	290	4	-	-	-	294
Total	37,123	937	155	1,048	7,461	46,724
Percentage (%)						
Primary	71%	1%	0%	2%	15%	91%
Middle / Elem.	4%	0%	0%	0%	0%	5%
Secondary	3%	0%	0%	0%	0%	4%
Higher Sec.	1%	0%	0%	0%	0%	1%
Total	79%	2%	0%	2%	16%	100%



Note : Closed Schools Included

Source : SEMIS Census 2013-2014

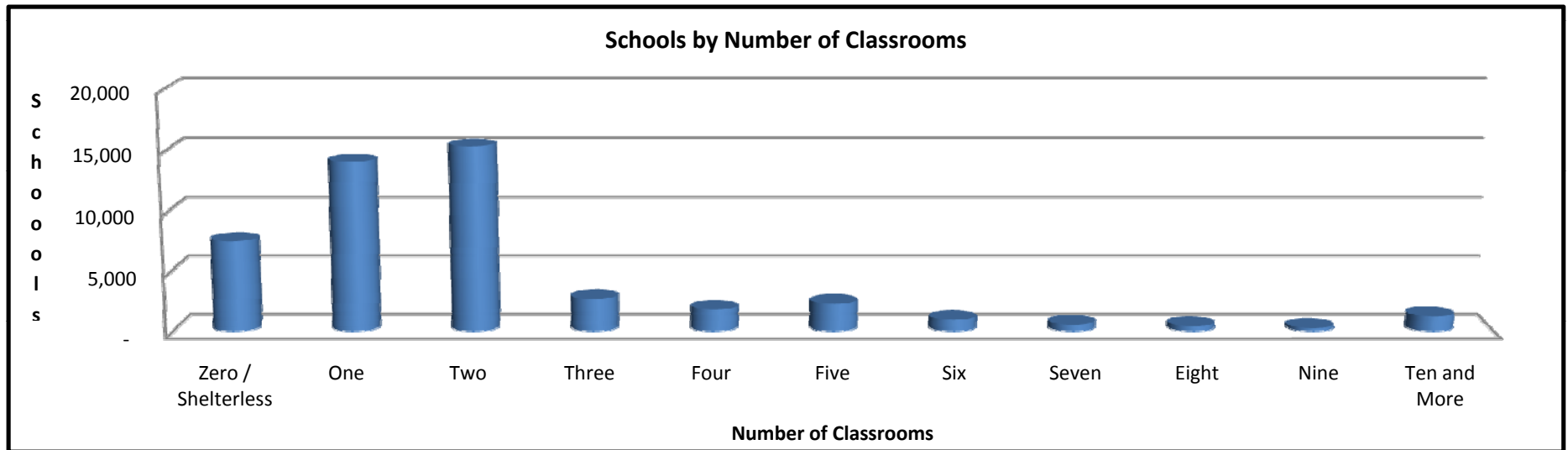
Schools Building by Condition							
School Level	Satisfactory (Govt)	Needs Repair (Govt)	Dangerous (Govt)	No Info / No Answer	Rented and Other Ownerships	No Building / Shelterless	Total
Numbers (#)							
Primary	11,585	16,389	5,459	572	1,104	7,233	42,342
Middle / Elem.	663	1,030	301	49	65	228	2,336
Secondary	572	889	245	12	34	-	1,752
Higher Sec.	73	187	34	-	-	-	294
Total	12,893	18,495	6,039	633	1,203	7,461	46,724
Percentage (%)							
Primary	25%	35%	12%	1%	2%	15%	91%
Middle / Elem.	1%	2%	1%	0%	0%	0%	5%
Secondary	1%	2%	1%	0%	0%	0%	4%
Higher Sec.	0%	0%	0%	0%	0%	0%	1%
Total	28%	40%	13%	1%	3%	16%	100%



Note : Closed Schools Included

Source : SEMIS Census 2013-2014

Number of Schools having Classrooms												
School Level	Zero / Shelterless	One	Two	Three	Four	Five	Six	Seven	Eight	Nine	Ten and More	Total Schools
Numbers (#)												
Primary	7,233	13,855	14,963	1,928	1,260	1,447	663	319	192	108	374	42,342
Middle / Elem.	228	151	306	672	367	197	132	67	81	41	94	2,336
Secondary	-	9	12	61	137	599	118	97	102	66	551	1,752
Higher Sec.	-	-	2	2	5	16	11	32	18	15	193	294
Total	7,461	14,015	15,283	2,663	1,769	2,259	924	515	393	230	1,212	46,724
Percentage (%)												
Primary	15%	30%	32%	4%	3%	3%	1%	1%	0%	0%	1%	91%
Middle / Elem.	0%	0%	1%	1%	1%	0%	0%	0%	0%	0%	0%	5%
Secondary	0%	0%	0%	0%	0%	1%	0%	0%	0%	0%	1%	4%
Higher Sec.	0%	0%	0%	0%	0%	0%	0%	0%	0%	0%	0%	1%
Total	16%	30%	33%	6%	4%	5%	2%	1%	1%	0%	3%	100%



Note :


Source : SEMIS Census 2013-2014

District Name	Schools Building by Ownership					Total
	OWN Govt Building	Other Govt School Building (SHARED)	RENTED	OTHER Building	No Building / Shelterless	
Badin	2,143	86	1	163	671	3,064
Dadu	1,811	3	10	34	247	2,105
Hyderabad	810	83	10	21	19	943
Thatta	1,406	2	3	32	95	1,538
Jamshoro	780		3	16	20	819
Mitiari	830	11	3	33	49	926
Tando Allah Yar	765	3	2	15	51	836
Tando Muhammad Khan	888	14	3	36	102	1,043
Sujawal	1,324		9	23	310	1,666
Central Karachi	496	91	28	28	1	644
East Karachi	240	73	8	12	5	338
South Karachi	437	73	14	48	1	573
West Karachi	340	53	6	20	3	422
Malir Karachi	564	27	6	36	14	647
Korangi Karachi	432	199	2	44	-	677
Jacobabad	1,038	5	2	38	386	1,469
Larkana	1,071	22		15	82	1,190
Shikarpur	1,158	15	2	17	135	1,327
Kashmore	832	1	1	3	658	1,495
Kambar-Shahdadkot	1,406	7	4	26	188	1,631
Khairpur Mirs	3,038	3	3	41	385	3,470
Naushero Feroze	1,817	14	15	122	448	2,416
Shaheed Benazirabad	2,208	50	1	100	318	2,677
Sukkur	1,140	18	1	3	114	1,276
Ghotki	1,458	3	2	13	522	1,998
Mirpur Khas	1,616	40	10	57	444	2,167
Tharparkar	2,927	9		1	1,108	4,045
Sanghar	2,268	12	4	36	702	3,022
Umerkot	1,880	20	2	15	383	2,300
Total	37,123	937	155	1,048	7,461	46,724

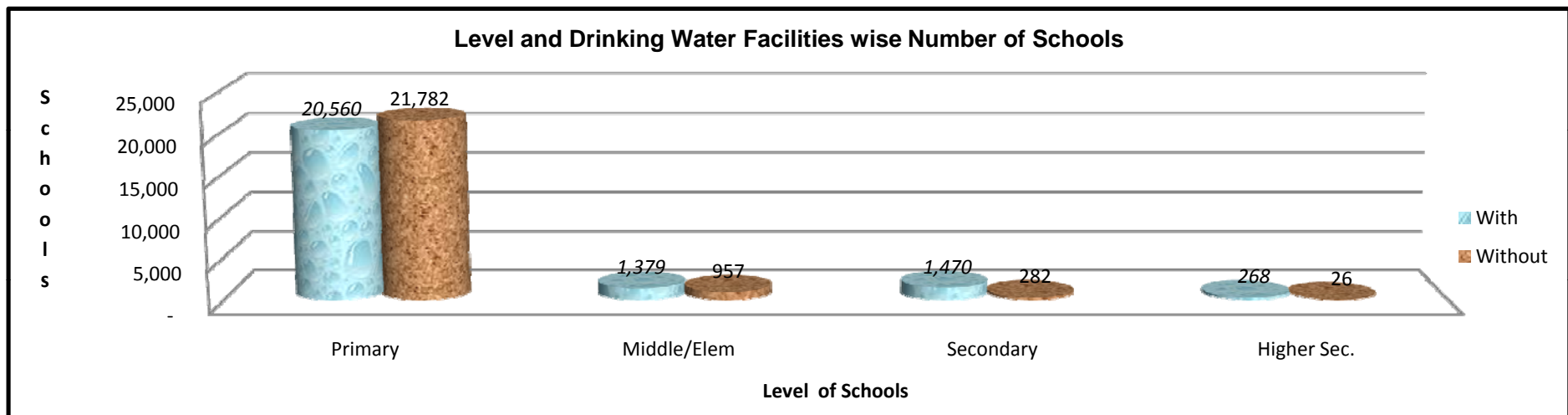
District Name	Number of Schools having Classrooms											Total Schools
	Zero / Shelterless	One	Two	Three	Four	Five	Six	Seven	Eight	Nine	Ten and More	
Badin	671	1,557	545	85	65	65	19	14	7	5	31	3,064
Dadu	247	362	1,068	121	93	91	36	23	17	7	40	2,105
Hyderabad	19	193	281	85	57	111	41	24	23	19	90	943
Thatta	95	831	404	72	40	47	15	9	7	4	14	1,538
Jamshoro	20	227	366	59	37	38	14	12	7	4	35	819
Mitiari	49	324	335	56	51	42	21	14	5	7	22	926
Tando Allah Yar	51	279	321	63	42	22	20	8	5	6	19	836
Tando Muhammad Khan	102	541	278	46	20	24	10	2	6	2	12	1,043
Sujawal	310	820	396	62	17	30	6	10	5	2	8	1,666
Central Karachi	1	43	38	67	55	163	77	37	31	20	112	644
East Karachi	5	12	20	33	27	85	51	23	19	7	56	338
South Karachi	1	52	49	71	55	151	69	30	16	9	70	573
West Karachi	3	34	38	65	47	144	34	15	11	1	30	422
Malir Karachi	14	148	219	63	50	75	28	10	13	3	24	647
Korangi Karachi	-	47	28	53	55	265	75	40	23	17	74	677
Jacobabad	386	315	514	84	50	51	21	14	8	5	21	1,469
Larkana	82	145	591	84	81	58	25	19	17	15	73	1,190
Shikarpur	135	204	648	91	67	54	37	33	9	13	36	1,327
Kashmore	658	207	489	47	27	21	9	5	8	7	17	1,495
Kambar-Shahdadkot	188	476	694	88	59	47	18	17	9	5	30	1,631
Khairpur Mirs	385	1,325	1,070	214	142	108	50	38	32	15	91	3,470
Naushero Feroze	448	541	880	179	106	85	61	30	26	8	52	2,416
Shaheed Benazirabad	318	1,128	855	118	70	72	34	17	23	8	34	2,677
Sukkur	114	308	430	111	79	89	38	20	23	6	58	1,276
Ghotki	522	271	867	115	84	55	29	10	10	11	24	1,998
Mirpur Khas	444	554	829	126	60	70	19	7	14	4	40	2,167
Tharparkar	1,108	1,539	1,030	187	82	61	6	8	4	5	15	4,045
Sanghar	702	712	1,155	120	100	84	47	16	11	11	64	3,022
Umerkot	383	820	845	98	51	51	14	10	4	4	20	2,300
Total	7,461	14,015	15,283	2,663	1,769	2,259	924	515	393	230	1,212	46,724



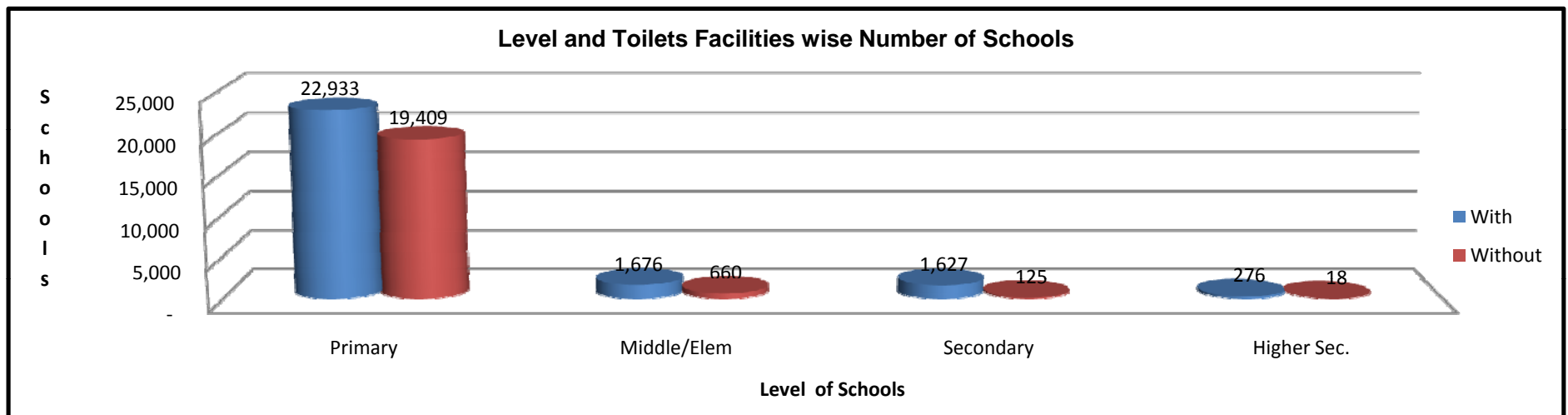
Physical Facilities



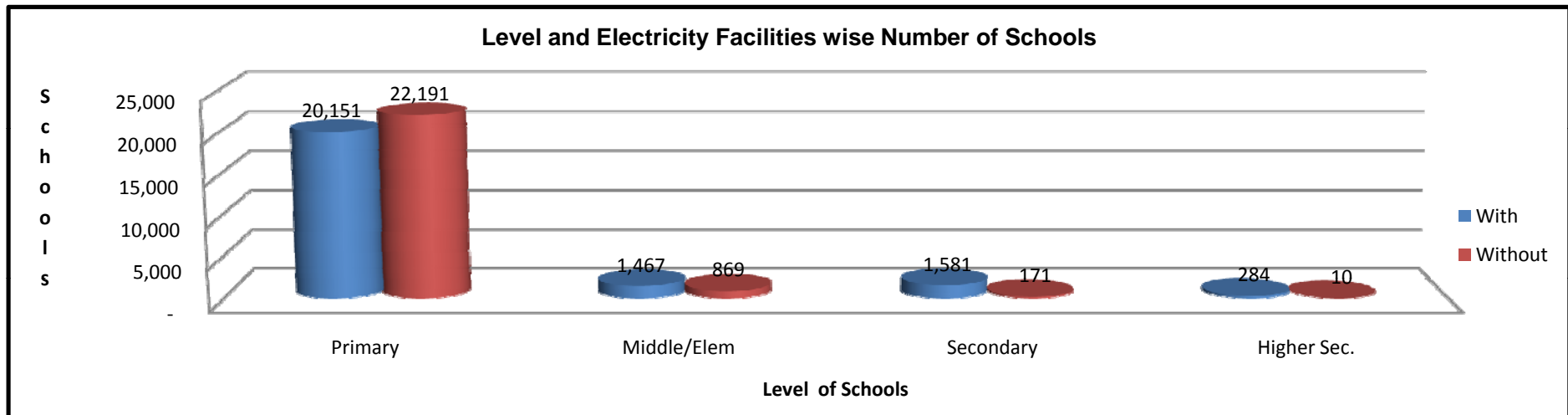
		Level and Gender wise Schools								
		Numbers (#)					Percentage (%)			
School Level	Schools	Availability	Boys	Girls	Mixed	Total	Boys	Girls	Mixed	Total
Primary	42,342	With	4,666	2,594	13,300	20,560	10%	6%	28%	44%
		Without	6,389	3,472	11,921	21,782	14%	7%	26%	47%
Middle/Elem	2,336	With	322	392	665	1,379	1%	1%	1%	3%
		Without	289	268	400	957	1%	1%	1%	2%
Secondary	1,752	With	539	461	470	1,470	1%	1%	1%	3%
		Without	124	83	75	282	0%	0%	0%	1%
Higher Sec.	294	With	101	76	91	268	0%	0%	0%	1%
		Without	11	8	7	26	0%	0%	0%	0%
Total	46,724	With	5,628	3,523	14,526	23,677	12%	8%	31%	51%
All Schools		Without	6,813	3,831	12,403	23,047	15%	8%	27%	49%
Only Closed Schools	6,207	With	374	120	374	868	1%	0%	1%	2%
		Without	2,167	1,326	1,846	5,339	5%	3%	4%	11%



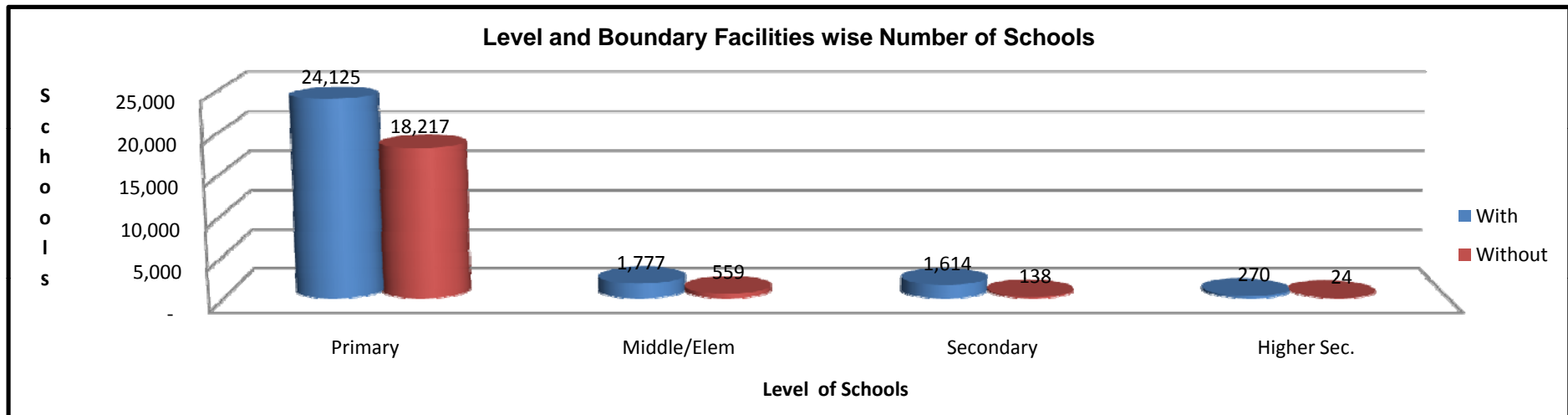
			Level and Gender wise Schools							
			Numbers (#)				Percentage (%)			
School Level	Schools	Availability	Boys	Girls	Mixed	Total	Boys	Girls	Mixed	Total
Primary	42,342	With	5,610	3,299	14,024	22,933	12%	7%	30%	49%
		Without	5,445	2,767	11,197	19,409	12%	6%	24%	42%
Middle/Elem	2,336	With	409	478	789	1,676	1%	1%	2%	4%
		Without	202	182	276	660	0%	0%	1%	1%
Secondary	1,752	With	609	509	509	1,627	1%	1%	1%	3%
		Without	54	35	36	125	0%	0%	0%	0%
Higher Sec.	294	With	105	80	91	276	0%	0%	0%	1%
		Without	7	4	7	18	0%	0%	0%	0%
Total	46,724	With	6,733	4,366	15,413	26,512	14%	9%	33%	57%
All Schools		Without	5,708	2,988	11,516	20,212	12%	6%	25%	43%
Only Closed Schools	6,207	With	550	296	551	1,397	1%	1%	1%	3%
		Without	1,991	1,150	1,669	4,810	4%	2%	4%	10%



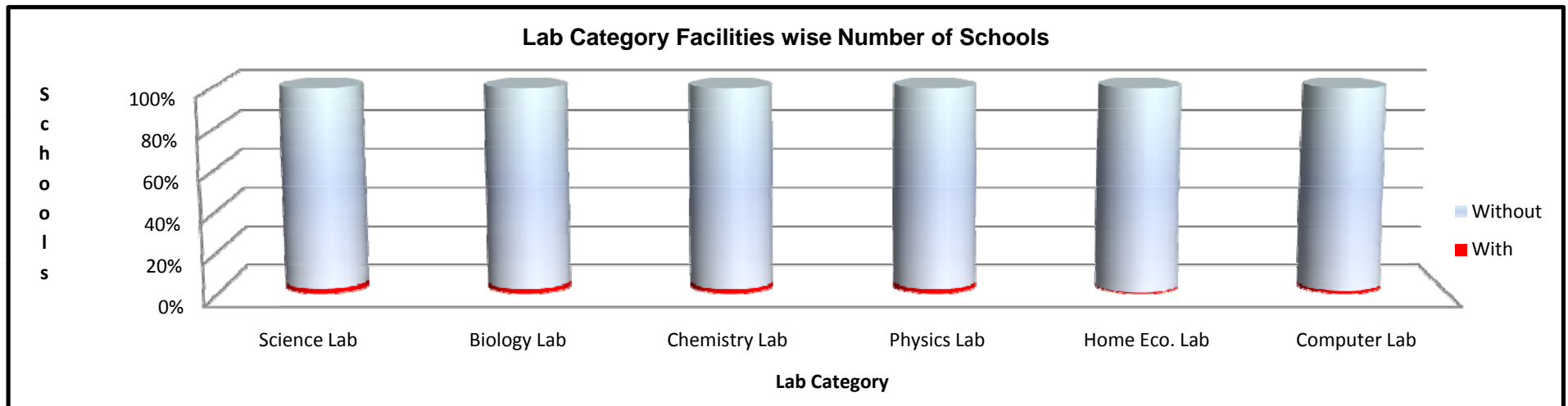
			Level and Gender wise Schools							
			Numbers (#)				Percentage (%)			
School Level	Schools	Availability	Boys	Girls	Mixed	Total	Boys	Girls	Mixed	Total
Primary	42,342	With	4,899	2,884	12,368	20,151	10%	6%	26%	43%
		Without	6,156	3,182	12,853	22,191	13%	7%	28%	47%
Middle/Elem	2,336	With	363	460	644	1,467	1%	1%	1%	3%
		Without	248	200	421	869	1%	0%	1%	2%
Secondary	1,752	With	588	519	474	1,581	1%	1%	1%	3%
		Without	75	25	71	171	0%	0%	0%	0%
Higher Sec.	294	With	108	82	94	284	0%	0%	0%	1%
		Without	4	2	4	10	0%	0%	0%	0%
Total	46,724	With	5,958	3,945	13,580	23,483	13%	8%	29%	50%
All Schools		Without	6,483	3,409	13,349	23,241	14%	7%	29%	50%
Only Closed Schools	6,207	With	547	253	371	1,171	1%	1%	1%	3%
		Without	1,994	1,193	1,849	5,036	4%	3%	4%	11%



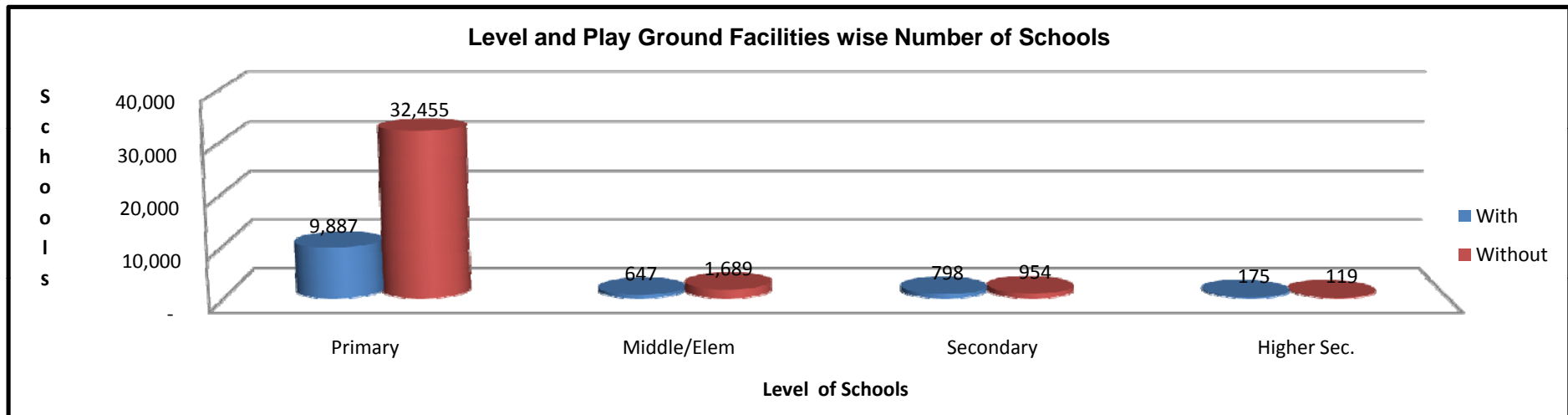
			Level and Gender wise Schools							
			Numbers (#)				Percentage (%)			
School Level	Schools	Availability	Boys	Girls	Mixed	Total	Boys	Girls	Mixed	Total
Primary	42,342	With	6,005	4,164	13,956	24,125	13%	9%	30%	52%
		Without	5,050	1,902	11,265	18,217	11%	4%	24%	39%
Middle/Elem	2,336	With	417	562	798	1,777	1%	1%	2%	4%
		Without	194	98	267	559	0%	0%	1%	1%
Secondary	1,752	With	606	524	484	1,614	1%	1%	1%	3%
		Without	57	20	61	138	0%	0%	0%	0%
Higher Sec.	294	With	97	82	91	270	0%	0%	0%	1%
		Without	15	2	7	24	0%	0%	0%	0%
Total	46,724	With	7,125	5,332	15,329	27,786	15%	11%	33%	59%
All Schools		Without	5,316	2,022	11,600	18,938	11%	4%	25%	41%
Only Closed Schools	6,207	With	781	610	696	2,087	2%	1%	1%	4%
		Without	1,760	836	1,524	4,120	4%	2%	3%	9%



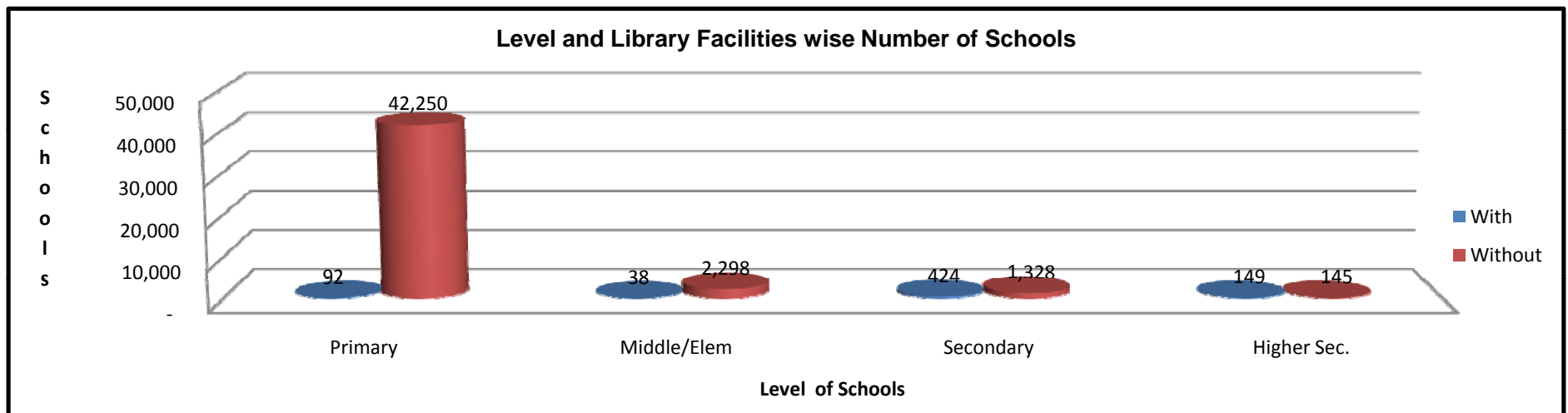
		Level and Gender wise Schools													
		Numbers (#)							Percentage (%)						
School Level	Schools	Availability	Science Lab	Biology Lab	Chemistry Lab	Physics Lab	Home Eco. Lab	Computer Lab	Science Lab	Biology Lab	Chemistry Lab	Physics Lab	Home Eco. Lab	Computer Lab	
Primary	42,342	With	20	17	15	13	17	43	0%	0%	0%	0%	0%	0%	
		Without	42,322	38,062	38,066	38,087	38,077	42,299	91%	81%	81%	82%	81%	91%	
Middle/Elem	2,336	With	16	11	12	12	10	39	0%	0%	0%	0%	0%	0%	
		Without	2,320	2,079	2,077	2,078	2,080	2,297	5%	4%	4%	4%	4%	5%	
Secondary	1,752	With	826	681	648	665	123	362	2%	1%	1%	1%	1%	1%	
		Without	926	1,039	1,074	1,058	1,592	1,390	2%	2%	2%	2%	2%	3%	
Higher Sec.	294	With	209	182	172	176	31	146	0%	0%	0%	0%	0%	0%	
		Without	85	111	120	116	259	148	0%	0%	0%	0%	0%	0%	
Total	46,724	With	1,071	891	847	866	181	590	2%	2%	2%	2%	2%	1%	
All Schools		Without	45,653	41,291	41,337	41,339	42,008	46,134	98%	88%	88%	88%	88%	99%	
Only Closed Schools	6,207	With	1	1	1	1	1	2	0%	0%	0%	0%	0%	0%	
		Without	6,206	6,206	6,206	6,206	6,206	6,205	13%	13%	13%	13%	13%	13%	



			Level and Gender wise Schools							
			Numbers (#)				Percentage (%)			
School Level	Schools	Availability	Boys	Girls	Mixed	Total	Boys	Girls	Mixed	Total
Primary	42,342	With	2,304	1,386	6,197	9,887	5%	3%	13%	21%
		Without	8,751	4,680	19,024	32,455	19%	10%	41%	69%
Middle/Elem	2,336	With	153	204	290	647	0%	0%	1%	1%
		Without	458	456	775	1,689	1%	1%	2%	4%
Secondary	1,752	With	280	279	239	798	1%	1%	1%	2%
		Without	383	265	306	954	1%	1%	1%	2%
Higher Sec.	294	With	62	59	54	175	0%	0%	0%	0%
		Without	50	25	44	119	0%	0%	0%	0%
Total	46,724	With	2,799	1,928	6,780	11,507	6%	4%	15%	25%
All Schools		Without	9,642	5,426	20,149	35,217	21%	12%	43%	75%
Only Closed Schools	6,207	With	190	135	164	489	0%	0%	0%	1%
		Without	2,351	1,311	2,056	5,718	5%	3%	4%	12%



		Level and Gender wise Schools								
		Numbers (#)					Percentage (%)			
School Level	Schools	Availability	Boys	Girls	Mixed	Total	Boys	Girls	Mixed	Total
Primary	42,342	With	24	30	38	92	0%	0%	0%	0%
		Without	11,031	6,036	25,183	42,250	24%	13%	54%	90%
Middle/Elem	2,336	With	7	14	17	38	0%	0%	0%	0%
		Without	604	646	1,048	2,298	1%	1%	2%	5%
Secondary	1,752	With	189	108	127	424	0%	0%	0%	1%
		Without	474	436	418	1,328	1%	1%	1%	3%
Higher Sec.	294	With	57	35	57	149	0%	0%	0%	0%
		Without	55	49	41	145	0%	0%	0%	0%
Total	46,724	With	277	187	239	703	1%	0%	1%	2%
All Schools		Without	12,164	7,167	26,690	46,021	26%	15%	57%	98%
Only Closed Schools	6,207	With	2	1	-	3	0%	0%	0%	0%
		Without	2,539	1,445	2,220	6,204	5%	3%	5%	13%



Facilities in Classroom : Level wise (Numbers and Percentages)
37

School Level	Black Boards	Student Chairs	Student Desks	Student Benches	Teachers Tables	Teachers Chairs	Fans	Almirahs	Computers
Numbers (#)									
Primary	78,662	76,979	338,141	322,573	64,556	149,753	95,525	35,880	1,332
Middle / Elem.	9,004	13,983	69,913	14,667	7,671	19,139	15,355	4,315	531
Secondary	19,237	56,632	215,116	22,058	17,274	52,228	46,439	17,478	5,345
Higher Secondary	5,050	33,956	64,155	6,766	5,473	18,905	15,933	5,834	3,151
Total	111,953	181,550	687,325	366,064	94,974	240,025	173,252	63,507	10,359
Percentage (%)									
Primary	70%	42%	49%	88%	68%	62%	55%	56%	13%
Middle / Elem.	8%	8%	10%	4%	8%	8%	9%	7%	5%
Secondary	17%	31%	31%	6%	18%	22%	27%	28%	52%
Higher Secondary	5%	19%	9%	2%	6%	8%	9%	9%	30%
Grand Total	100%	100%	100%	100%	100%	100%	100%	100%	100%

District	Schools	Schools having Basic Facilities				Schools having Advance Facilities			
		Electricity	Toilets	Drinking Water	Boundary Wall	Science Lab	Library	Play Ground	SMC
Badin	3,064	2,818	1,904	1,903	1,426	36	33	734	2,663
Dadu	2,105	1,088	1,091	847	1,401	28	22	229	1,719
Hyderabad	943	698	757	610	780	65	44	262	911
Thatta	1,538	209	509	302	734	13	18	572	1,153
Jamshoro	819	475	477	296	629	18	27	210	685
Mitiari	926	657	719	597	746	16	9	375	836
Tando Allah Yar	836	538	569	410	674	14	10	150	743
Tando Muhammad Khan	1,043	295	529	498	626	9	7	350	880
Sujawal	1,666	207	479	243	488	11	9	332	1,288
Central Karachi	644	632	570	484	606	130	46	176	570
East Karachi	338	335	317	266	276	69	27	121	304
South Karachi	573	553	504	360	481	56	28	124	492
West Karachi	422	414	364	281	375	37	11	76	385
Malir Karachi	647	613	521	307	534	38	25	123	546
Korangi Karachi	677	670	621	467	638	104	37	321	644
Jacobabad	1,469	648	638	507	717	15	14	206	1,274
Larkana	1,190	884	919	965	1,049	32	18	70	1,144
Shikarpur	1,327	613	743	771	940	28	22	636	936
Kashmore	1,495	341	409	638	553	16	7	464	1,005
Kambar-Shahdadkot	1,631	862	787	590	1,033	29	19	419	1,419
Khairpur Mirs	3,470	2,178	2,407	2,802	2,059	58	63	969	3,115
Naushero Feroze	2,416	1,330	1,441	1,967	1,502	29	32	693	2,196
Shaheed Benazirabad	2,677	2,429	1,866	1,953	1,788	41	26	42	2,136
Sukkur	1,276	804	937	954	901	43	35	587	1,185
Ghotki	1,998	597	936	1,388	1,171	19	15	674	1,735
Mirpur Khas	2,167	756	992	691	1,034	44	28	503	1,862
Tharparkar	4,045	190	1,544	744	1,634	18	16	727	3,073
Sanghar	3,022	1,116	1,566	1,290	1,786	40	40	1,145	2,168
Umerkot	2,300	533	1,396	546	1,205	15	15	217	1,815
Grand Total	46,724	23,483	26,512	23,677	27,786	1,071	703	11,507	38,882
Without Facilities / No Info		23,241	20,212	23,047	18,938	45,653	46,021	35,217	7,842

Note : Closed Schools Included

SMC=School Management Committee

Source: SEMIS Census 2013 - 2014

Sindh Education Management Information System (SEMIS)

Schools without Basic Facilities : District wise
39

District	Schools	Schools Without / No Info Basic Facilities				Schools Without/No Info Advance Facilities			
		Electricity	Toilets	Drinking Water	Boundary Wall	Science Lab	Library	Play Ground	SMC
Badin	3,064	246	1,160	1,161	1,638	3,028	3,031	2,330	401
Dadu	2,105	1,017	1,014	1,258	704	2,077	2,083	1,876	386
Hyderabad	943	245	186	333	163	878	899	681	32
Thatta	1,538	1,329	1,029	1,236	804	1,525	1,520	966	385
Jamshoro	819	344	342	523	190	801	792	609	134
Mitiari	926	269	207	329	180	910	917	551	90
Tando Allah Yar	836	298	267	426	162	822	826	686	93
Tando Muhammad Khan	1,043	748	514	545	417	1,034	1,036	693	163
Sujawal	1,666	1,459	1,187	1,423	1,178	1,655	1,657	1,334	378
Central Karachi	644	12	74	160	38	514	598	468	74
East Karachi	338	3	21	72	62	269	311	217	34
South Karachi	573	20	69	213	92	517	545	449	81
West Karachi	422	8	58	141	47	385	411	346	37
Malir Karachi	647	34	126	340	113	609	622	524	101
Korangi Karachi	677	7	56	210	39	573	640	356	33
Jacobabad	1,469	821	831	962	752	1,454	1,455	1,263	195
Larkana	1,190	306	271	225	141	1,158	1,172	1,120	46
Shikarpur	1,327	714	584	556	387	1,299	1,305	691	391
Kashmore	1,495	1,154	1,086	857	942	1,479	1,488	1,031	490
Kambar-Shahdadkot	1,631	769	844	1,041	598	1,602	1,612	1,212	212
Khairpur Mirs	3,470	1,292	1,063	668	1,411	3,412	3,407	2,501	355
Naushero Feroze	2,416	1,086	975	449	914	2,387	2,384	1,723	220
Shaheed Benazirabad	2,677	248	811	724	889	2,636	2,651	2,635	541
Sukkur	1,276	472	339	322	375	1,233	1,241	689	91
Ghotki	1,998	1,401	1,062	610	827	1,979	1,983	1,324	263
Mirpur Khas	2,167	1,411	1,175	1,476	1,133	2,123	2,139	1,664	305
Tharparkar	4,045	3,855	2,501	3,301	2,411	4,027	4,029	3,318	972
Sanghar	3,022	1,906	1,456	1,732	1,236	2,982	2,982	1,877	854
Umerkot	2,300	1,767	904	1,754	1,095	2,285	2,285	2,083	485
Grand Total	46,724	23,241	20,212	23,047	18,938	45,653	46,021	35,217	7,842
With Facilities		23,483	26,512	23,677	27,786	1,071	703	11,507	38,882

Note : Closed Schools Included

SMC=School Management Committee


Source: SEMIS Census 2013 - 2014

Sindh Education Management Information System (SEMIS)

District Names	Black Boards	Student Chairs	Student Desks	Student Benches	Teachers Tables	Teachers Chairs	Fans	Almirahs	Computers
Badin	5,757	8,910	17,076	26,088	5,444	11,335	7,183	3,472	1,373
Dadu	4,963	3,032	25,630	21,814	3,553	10,335	6,536	1,752	270
Hyderabad	4,518	16,457	29,432	15,775	4,787	11,963	10,054	3,214	555
Thatta	1,815	4,531	12,890	8,681	2,135	4,110	1,437	1,862	252
Jamshoro	2,252	2,804	13,322	7,611	1,851	4,829	3,773	1,209	154
Mitiari	2,795	4,904	13,561	9,939	2,446	6,338	5,207	1,491	278
Tando Allah Yar	2,302	915	14,504	8,180	1,848	4,390	4,340	1,209	122
Tando Muhammad Khan	1,758	3,097	7,773	6,272	1,382	3,337	1,780	909	112
Sujawal	1,831	2,535	7,930	8,989	1,684	3,767	836	1,214	197
Central Karachi	5,184	4,313	53,756	7,321	3,506	9,017	7,625	3,542	532
East Karachi	2,546	3,181	28,947	1,635	1,711	5,066	3,861	1,974	310
South Karachi	4,445	4,477	44,926	2,038	3,091	7,050	7,295	2,731	326
West Karachi	2,403	1,150	24,680	3,274	1,579	3,975	2,830	1,348	168
Malir Karachi	2,421	3,431	19,844	2,419	2,146	4,223	2,836	1,562	192
Korangi Karachi	4,865	3,301	52,951	1,691	3,091	8,296	5,388	2,936	382
Jacobabad	2,473	3,686	11,149	9,339	1,785	4,746	2,953	692	222
Larkana	4,445	6,041	24,299	22,692	4,563	12,281	10,239	1,881	229
Shikarpur	3,476	9,017	16,395	9,442	2,465	5,759	5,526	1,662	395
Kashmore	2,029	6,060	9,104	7,569	1,368	5,907	1,900	568	242
Kambar-Shahdadkot	3,632	2,116	12,607	15,395	2,516	7,125	4,886	1,241	149
Khairpur Mirs	8,308	27,261	41,994	30,095	6,948	18,663	15,166	4,247	690
Naushero Feroze	6,310	7,260	39,525	18,672	5,387	14,266	11,406	3,349	374
Shaheed Benazirabad	6,023	2,896	41,478	17,661	5,337	13,678	11,764	3,086	415
Sukkur	4,246	10,561	31,238	8,538	3,782	9,645	8,857	2,784	603
Ghotki	3,471	3,638	22,105	17,386	3,698	9,420	6,598	2,030	408
Mirpur Khas	4,474	10,988	20,119	18,556	4,576	10,484	6,729	3,341	302
Tharparkar	3,577	9,363	10,804	18,156	3,798	8,570	2,250	2,848	275
Sanghar	6,406	9,928	26,471	25,790	5,670	14,007	9,690	3,369	446
Umerkot	3,228	5,697	12,815	15,046	2,827	7,443	4,307	1,984	386
Grand Total	111,953	181,550	687,325	366,064	94,974	240,025	173,252	63,507	10,359

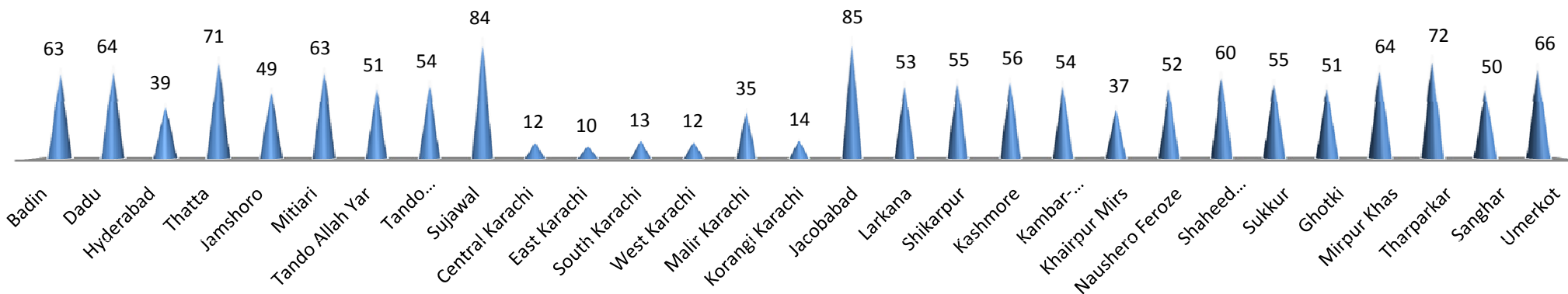


**Basic Educational
Indicators**



District	Boys	Girls	Total
Badin	76	47	63
Dadu	69	59	64
Hyderabad	41	37	39
Thatta	84	56	71
Jamshoro	57	40	49
Mitiari	74	50	63
Tando Allah Yar	60	41	51
Tando Muhammad Khan	65	42	54
Sujawal	96	69	84
Central Karachi	12	12	12
East Karachi	9	10	10
South Karachi	13	14	13
West Karachi	12	13	12
Malir Karachi	38	32	35
Korangi Karachi	13	14	14
Jacobabad	89	79	85
Larkana	58	47	53
Shikarpur	63	46	55
Kashmore	71	39	56
Kambar-Shahdadkot	61	45	54
Khairpur Mirs	42	32	37
Naushero Feroze	58	44	52
Shaheed Benazirabad	70	49	60
Sukkur	65	44	55
Ghotki	67	33	51
Mirpur Khas	84	42	64
Tharparkar	76	66	72
Sanghar	61	38	50
Umerkot	82	48	66
All Sindh	51	36	44

(Boys+Girls) Gross Intake Rates by District



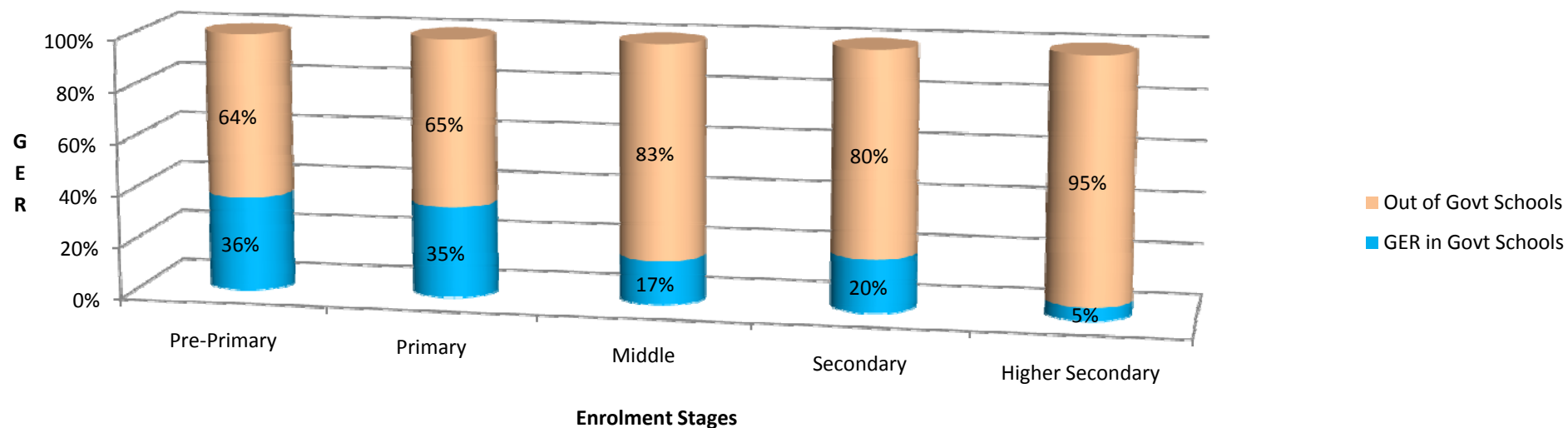
Gross Intake Rates

Definition : Gross Intake Rates to grade 1 is the total number of new entrants in the first grade of primary education, regardless of age, expressed as a percentage of the population of theoretical age to primary education.

Gross Enrolment Rate in Government Schools (Census 2013 - 14)

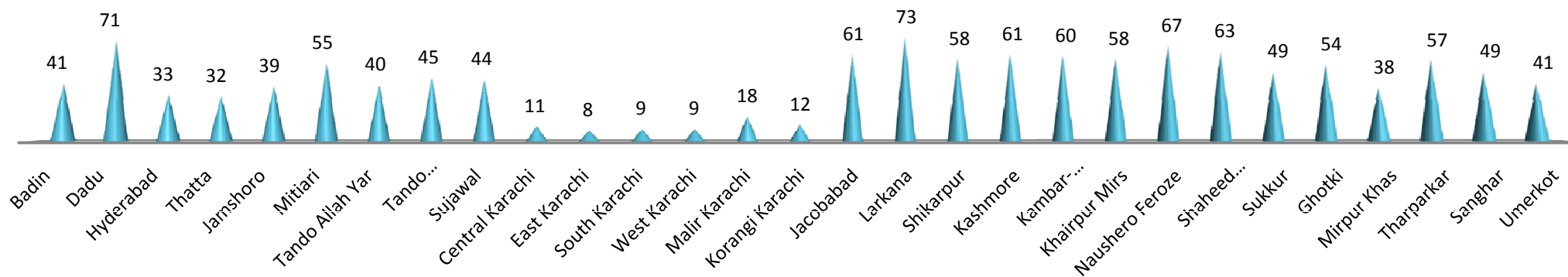
42

Stages of Classes	Age Group in Years	Population			Enrolment			GER in Govt Schools			Out of Govt Schools		
		Boys	Girls	Total	Boys	Girls	Total	Boys	Girls	Total	Boys	Girls	Total
Pre-Primary	4	800,601	751,295	1,551,896	321,449	244,264	565,713	40%	33%	36%	60%	67%	64%
Primary	5 - 9	3,657,398	3,274,387	6,931,785	1,468,134	969,964	2,438,098	40%	30%	35%	60%	70%	65%
Middle	10 - 12	2,037,870	1,697,869	3,735,739	360,190	272,150	632,340	18%	16%	17%	82%	84%	83%
Secondary	13 - 14	979,244	834,319	1,813,563	221,584	147,489	369,073	23%	18%	20%	77%	82%	80%
Higher Secondary	15 - 16	890,576	765,714	1,656,290	54,098	26,093	80,191	6%	3%	5%	94%	97%	95%
Grand Total		8,365,689	7,323,584	15,689,273	2,425,455	1,659,960	4,085,415	29%	23%	26%	71%	77%	74%



District	Boys	Girls	Total
Badin	48	33	41
Dadu	78	63	71
Hyderabad	33	28	33
Thatta	36	34	32
Jamshoro	43	46	39
Mitiari	62	31	55
Tando Allah Yar	47	35	40
Tando Muhammad Khan	53	43	45
Sujawal	46	13	44
Central Karachi	9	9	11
East Karachi	7	10	8
South Karachi	8	11	9
West Karachi	8	17	9
Malir Karachi	19	15	18
Korangi Karachi	10	54	12
Jacobabad	67	63	61
Larkana	81	47	73
Shikarpur	67	43	58
Kashmore	74	51	61
Kambar-Shahdadkot	68	51	60
Khairpur Mirs	64	60	58
Naushero Feroze	72	50	67
Shaheed Benazirabad	76	40	63
Sukkur	57	37	49
Ghotki	70	29	54
Mirpur Khas	47	57	38
Tharparkar	58	38	57
Sanghar	58	32	49
Umerkot	48	36	41
All Sindh	41	31	36

(Boys+Girls) Primary Completion Rates by District

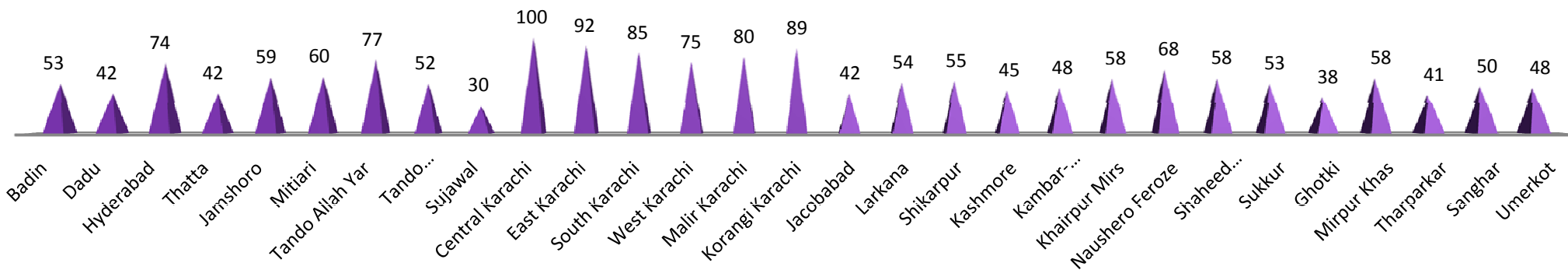


Completion Rates

Definition : Divide the number of students in the grade minus repeaters in the grade divided by the official school-age population for the grade.

District	Boys	Girls	Total
Badin	62	38	53
Dadu	46	36	42
Hyderabad	65	84	74
Thatta	47	35	42
Jamshoro	60	59	59
Mitiari	67	50	60
Tando Allah Yar	84	67	77
Tando Muhammad Khan	50	57	52
Sujawal	40	18	30
Central Karachi	90	108	100
East Karachi	76	103	92
South Karachi	80	88	85
West Karachi	57	89	75
Malir Karachi	82	78	80
Korangi Karachi	69	105	89
Jacobabad	40	46	42
Larkana	58	47	54
Shikarpur	56	53	55
Kashmore	40	58	45
Kambar-Shahdadkot	51	44	48
Khairpur Miirs	63	51	58
Naushero Feroze	74	58	68
Shaheed Benazirabad	61	53	58
Sukkur	51	55	53
Ghotki	40	33	38
Mirpur Khas	57	60	58
Tharparkar	47	32	41
Sanghar	53	44	50
Umerkot	52	41	48
All Sindh	56	57	57

(Boys+Girls) Primary to Middle Transition Rates by District



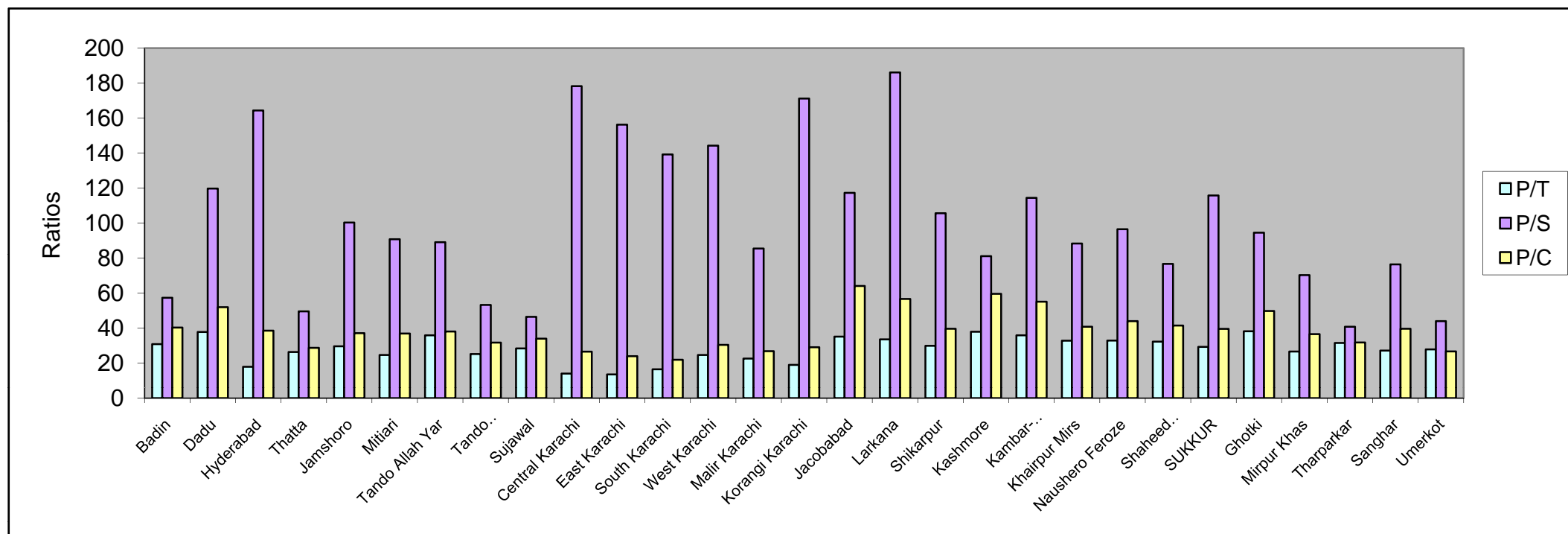
Transition Rates

Definition : The number of pupils (or students) admitted to the first grade of a higher level of education in a given year, expressed as a percentage of the number of pupils (or students) enrolled in the final grade of the lower level of education in the previous year.

Students per teacher, school, classroom ratios

45

Division	Hyderabad									Karachi						Larkana					Sukkur				Mirpur Khas				All Sindh	
District	Badin	Dadu	Hyderabad	Thatta	Jamshoro	Mitiari	Tando Allah Yar	Tando Muhammad Khan	Sujawal	Central Karachi	East Karachi	South Karachi	West Karachi	Malir Karachi	Korangi Karachi	Jacobabad	Larkana	Shikarpur	Kashmore	Kambar-Shahdadkot	Khairpur Mirs	Naushero Feroze	Shaheed Benazirabad	SUKKUR	Ghotki	Mirpur Khas	Tharparkar	Sanghar		Umerkot
Pupil / Teacher	31	38	18	26	30	25	36	25	28	14	14	16	25	23	19	35	34	30	38	36	33	33	32	29	38	27	32	27		28
Pupil / School	57	120	164	50	100	91	89	53	46	178	156	139	144	85	171	117	186	106	81	114	88	97	77	116	95	70	41	76		44
Pupil / Classroom	40	52	39	29	37	37	38	32	34	27	24	22	30	27	29	64	57	40	60	55	41	44	41	40	50	37	32	40	27	

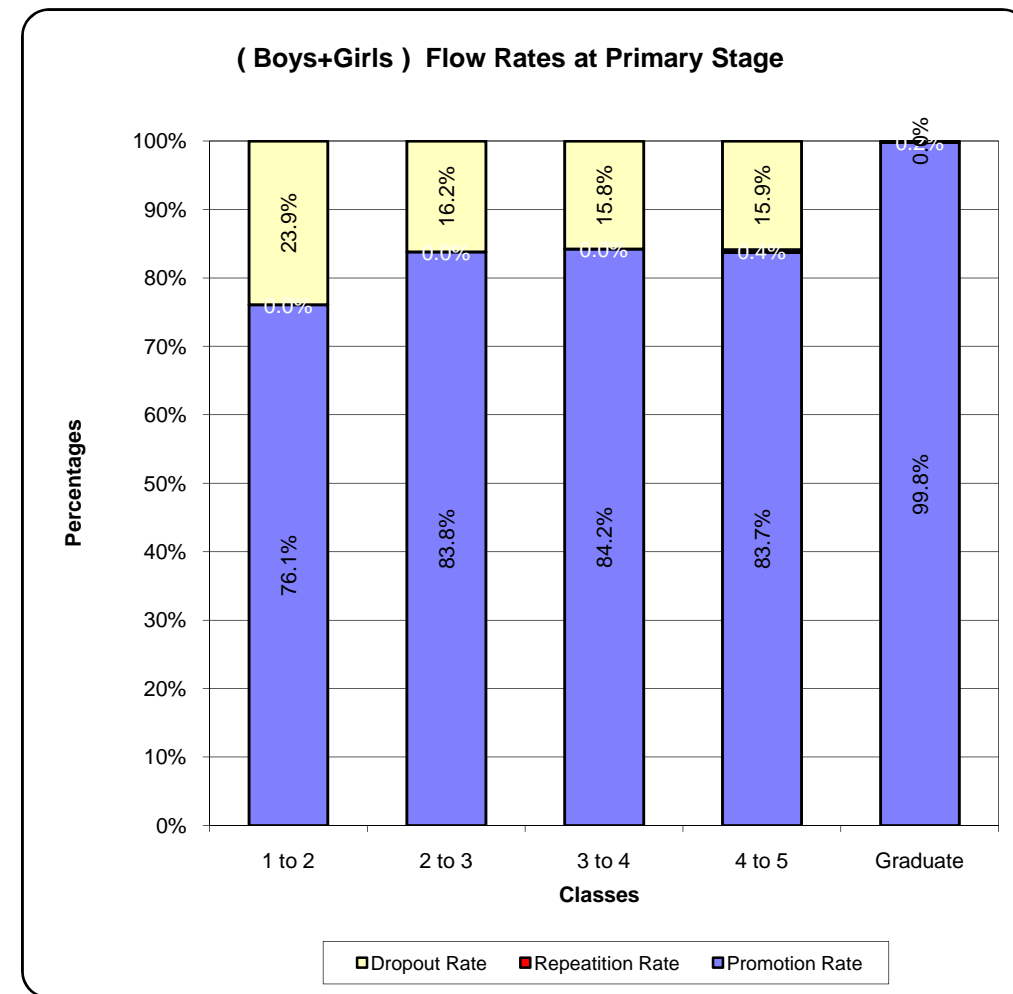


Students Flow Rates By Gender and Class (Cohort Student Flow Method) at Primary Stage

2012-2013	Boys Flow Rates by Class					Average 5 Yr
	1 to 2	2 to 3	3 to 4	4 to 5	Graduate	
Promotion Rate	78.0%	83.6%	84.7%	84.0%	99.8%	86.0%
Repetition Rate	0.0%	0.0%	0.0%	0.5%	0.2%	0.1%
Dropout Rate	22.0%	16.4%	15.3%	15.5%	0.0%	13.8%

2012-2013	Girls Flow Rates by Class					Average 5 Yr
	1 to 2	2 to 3	3 to 4	4 to 5	Graduate	
Promotion Rate	73.3%	84.1%	83.5%	83.4%	99.8%	84.8%
Repetition Rate	0.0%	0.0%	0.0%	0.3%	0.2%	0.1%
Dropout Rate	27%	15.9%	16.5%	16.3%	0.0%	15.1%

2012-2013	(Boys+Girls) Flow Rates by Class					Average 5 Yr
	1 to 2	2 to 3	3 to 4	4 to 5	Graduate	
Promotion Rate	76.1%	83.8%	84.2%	83.7%	99.8%	85.5%
Repetition Rate	0.0%	0.0%	0.0%	0.4%	0.2%	0.1%
Dropout Rate	23.9%	16.2%	15.8%	15.9%	0.0%	14.3%




Note : To calculate Student Flow Rates we use Cohort Student Flow Method.
 Taking Classwise Enrollment of 2012-13 and 2013-14 and Repeaters of 2013-14

District Name	Population			Enrolment			GER in Govt Schools			Out of Govt Schools		
	Boys	Girls	Total	Boys	Girls	Total	Boys	Girls	Total	Boys	Girls	Total
Badin	139,495	124,251	263,746	70,659	40,141	110,800	51%	32%	42%	49%	68%	58%
Dadu	138,606	120,161	258,767	84,872	60,347	145,219	61%	50%	56%	39%	50%	44%
Hyderabad	131,693	122,141	253,834	44,338	37,899	82,237	34%	31%	32%	66%	69%	68%
Thatta	75,519	66,366	141,885	35,661	22,323	57,984	47%	34%	41%	53%	66%	59%
Jamshoro	68,646	59,246	127,892	29,651	18,714	48,365	43%	32%	38%	57%	68%	62%
Mitiani	51,840	46,829	98,669	31,526	19,529	51,055	61%	42%	52%	39%	58%	48%
Tando Allah Yar	52,188	47,107	99,295	23,971	13,868	37,839	46%	29%	38%	54%	71%	62%
Tando Muhammad	44,446	39,170	83,616	23,449	12,973	36,422	53%	33%	44%	47%	67%	56%
Sujawal	70,157	59,000	129,157	38,660	25,527	64,187	55%	43%	50%	45%	57%	50%
Central Karachi	256,271	242,587	498,858	26,457	30,023	56,480	10%	12%	11%	90%	88%	89%
East Karachi	155,045	146,766	301,811	11,857	13,768	25,625	8%	9%	8%	92%	91%	92%
South Karachi	209,150	197,983	407,133	20,421	22,576	42,997	10%	11%	11%	90%	89%	89%
West Karachi	179,039	169,480	348,519	17,112	19,798	36,910	10%	12%	11%	90%	88%	89%
Malir Karachi	67,978	64,349	132,327	16,943	14,426	31,369	25%	22%	24%	75%	78%	76%
Korangi Karachi	241,358	228,473	469,831	27,485	32,642	60,127	11%	14%	13%	89%	86%	87%
Jacobabad	93,905	79,650	173,555	62,617	46,102	108,719	67%	58%	63%	33%	42%	37%
Larkana	136,260	123,028	259,288	78,508	55,621	134,129	58%	45%	52%	42%	55%	48%
Shikarpur	102,935	87,424	190,359	54,690	33,483	88,173	53%	38%	46%	47%	62%	54%
Kashmore	88,400	69,784	158,184	52,573	23,923	76,496	59%	34%	48%	41%	66%	52%
Kambar-Shahdadkot	133,556	116,873	250,429	69,802	45,442	115,244	52%	39%	46%	48%	61%	54%
Khairpur Mirs	213,905	185,670	399,575	95,167	62,838	158,005	44%	34%	40%	56%	66%	60%
Naushero Feroze	113,231	98,272	211,503	65,059	43,729	108,788	57%	44%	51%	43%	56%	49%
Shaheed Benazirabad	110,654	97,133	207,787	71,988	42,163	114,151	65%	43%	55%	35%	57%	45%
SUKKUR	108,765	97,686	206,451	57,726	34,669	92,395	53%	35%	45%	47%	65%	55%
Ghotki	138,085	121,311	259,396	80,818	34,849	115,667	59%	29%	45%	41%	71%	55%
Mirpur Khas	118,883	107,951	226,834	65,029	31,831	96,860	55%	29%	43%	45%	71%	57%
Tharparkar	139,736	108,306	248,042	75,474	56,254	131,728	54%	52%	53%	46%	48%	47%
Sanghar	184,999	165,168	350,167	88,659	49,495	138,154	48%	30%	39%	52%	70%	61%
Umerkot	92,653	82,222	174,875	46,962	25,011	71,973	51%	30%	41%	49%	70%	59%
Province Total	3,657,398	3,274,387	6,931,785	1,468,134	969,964	2,438,098	40%	30%	35%	60%	70%	65%

- Note: 1. Population included the age group 5 to 9 Years (Projected for year 2013)
2. Enrolment included the classes of Primary stage i.e I to V (Government)
3. In newly created district we have not exact population breakup.



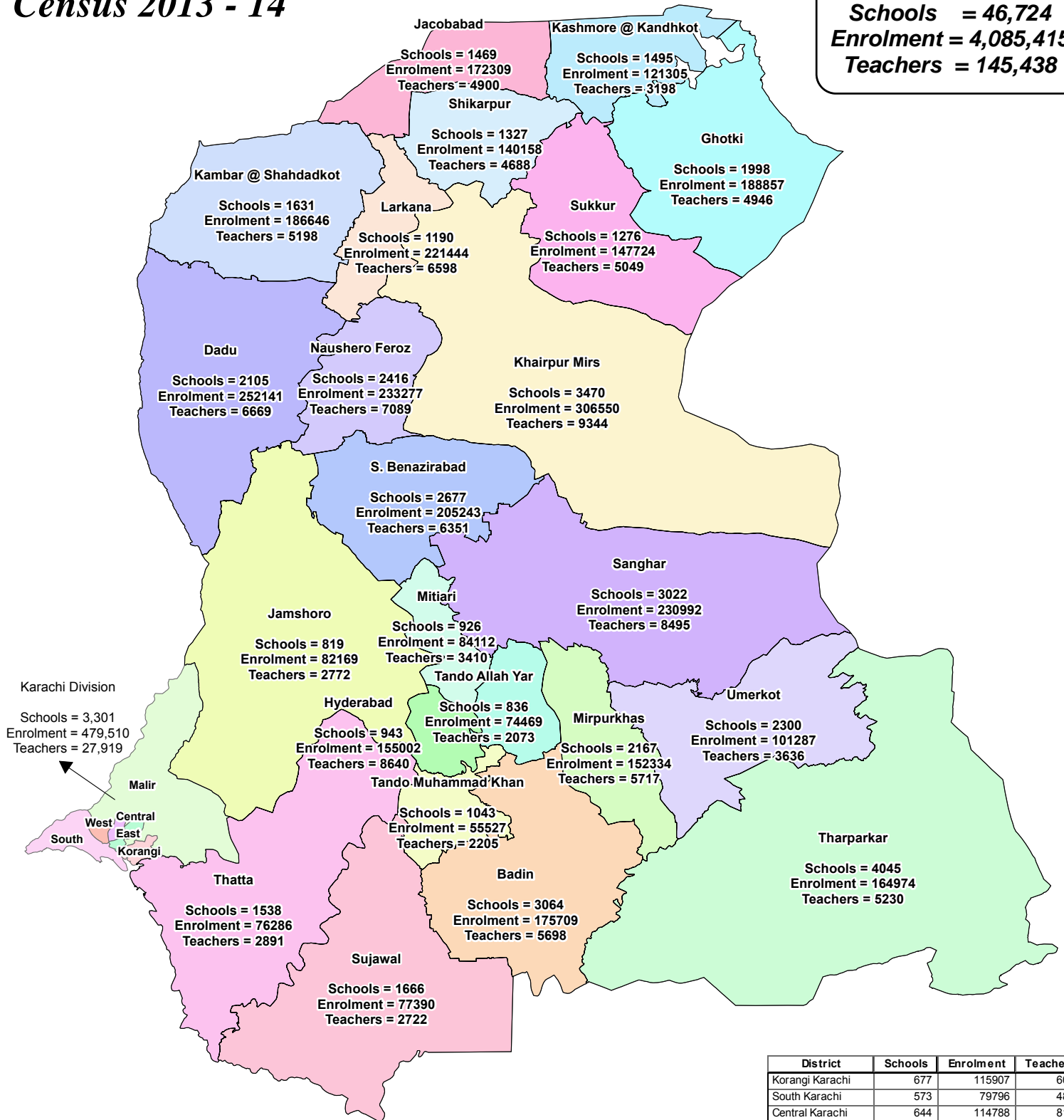
Education Atlas
with Trends Graphs



Map of School Education Census 2013 - 14

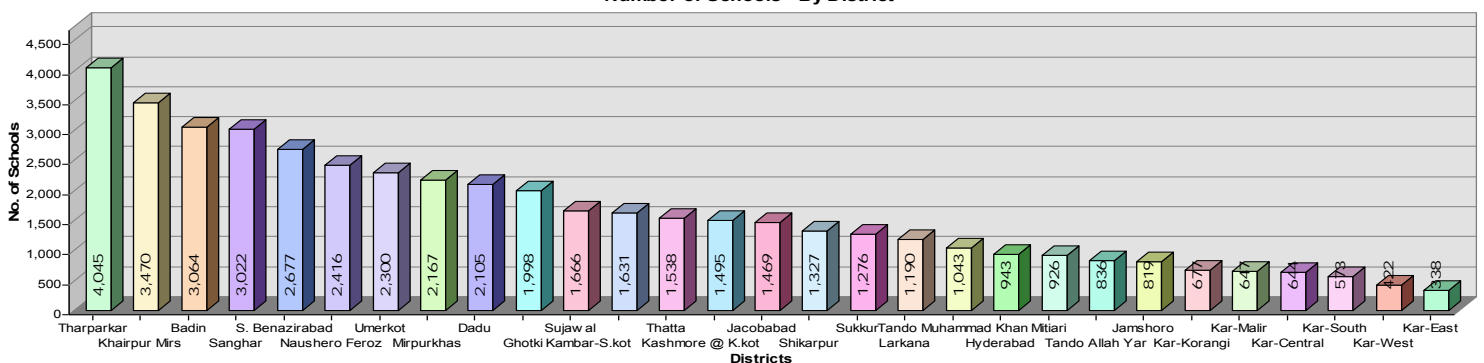
Province Summary

Schools = 46,724
Enrolment = 4,085,415
Teachers = 145,438

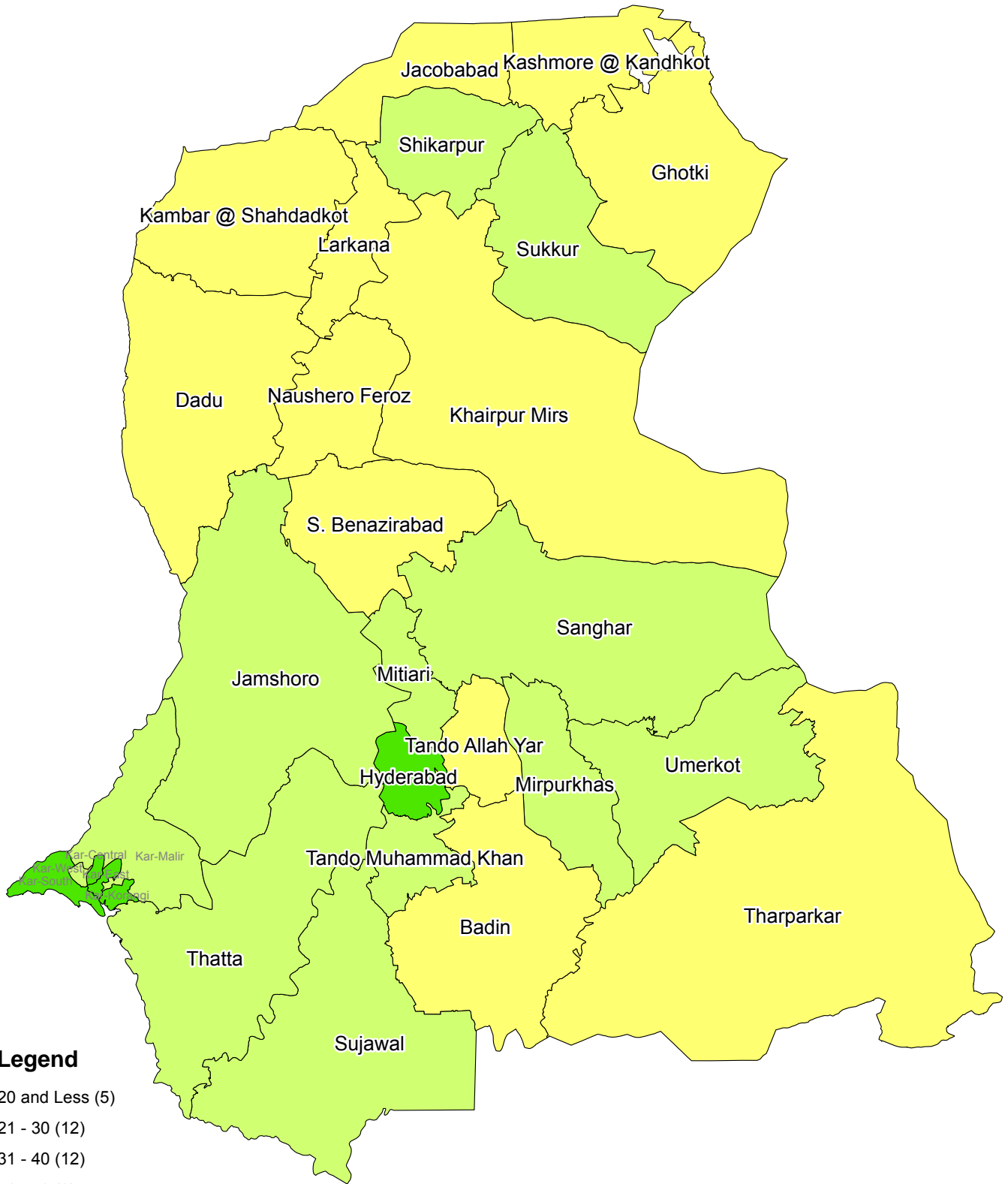


District	Schools	Enrolment	Teachers
Korangi Karachi	677	115907	6091
South Karachi	573	79796	4837
Central Karachi	644	114788	8171
West Karachi	422	60887	2470
East Karachi	338	52825	3903
Malir Karachi	647	55307	2447

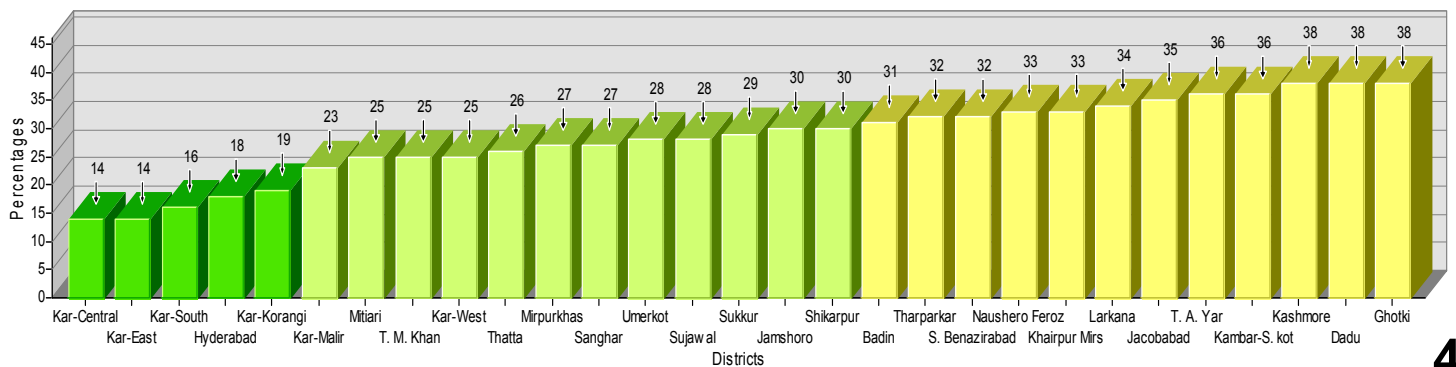
Number of Schools - By District



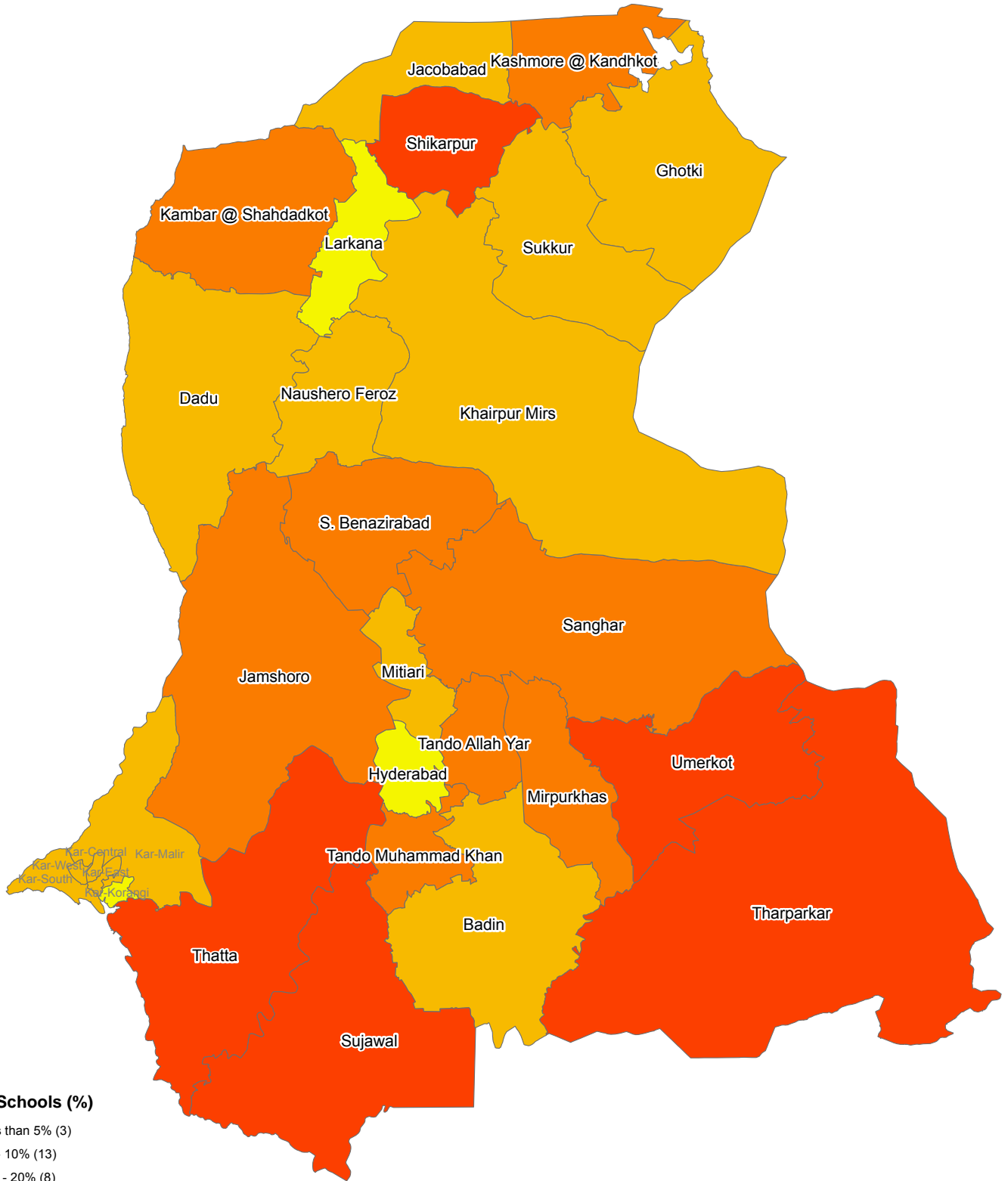
Students Teacher Ratio (STR) by District in 2013-14



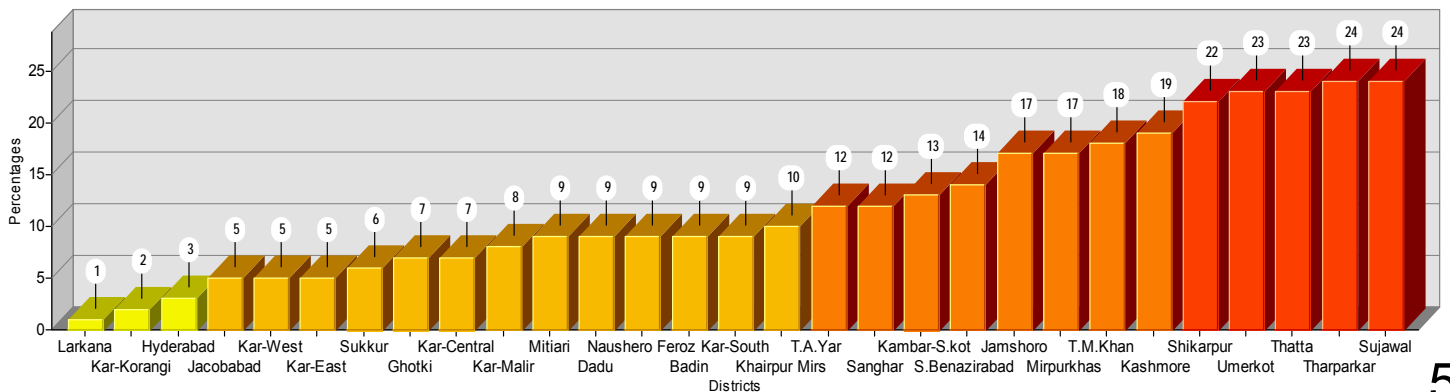
Students Teacher Ratio by District



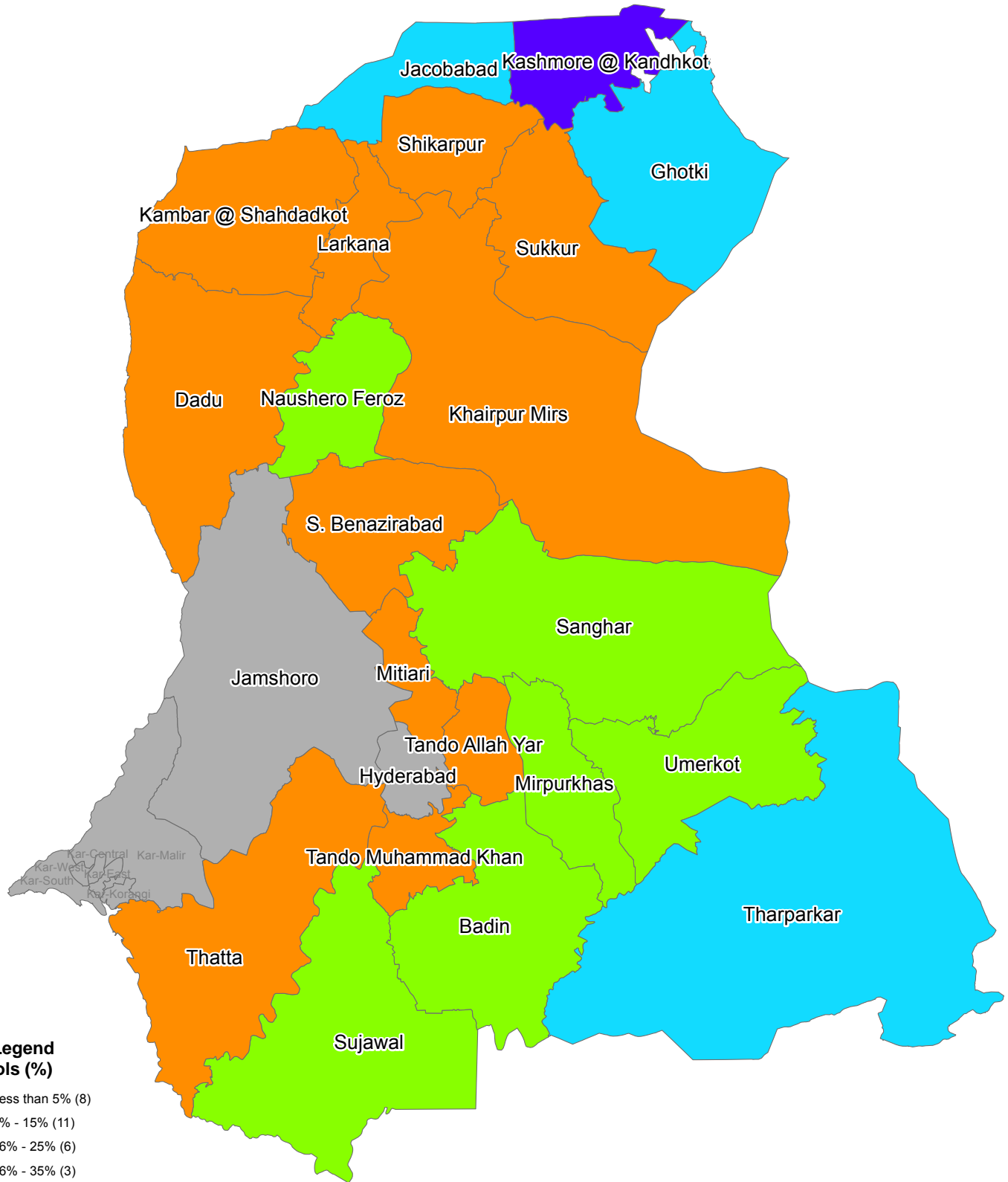
Percentage of Closed Schools by District in 2013-14



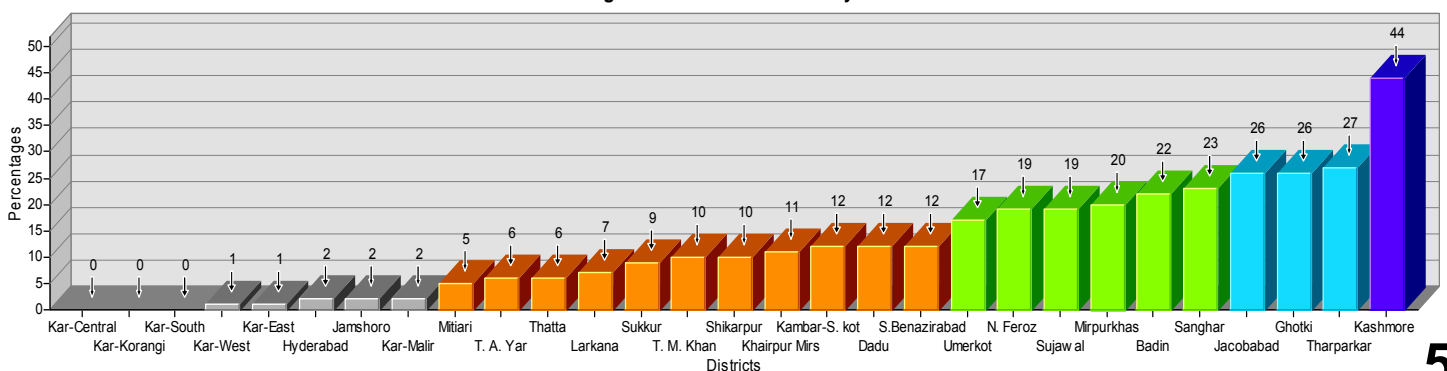
Percentage of Closed Schools by District



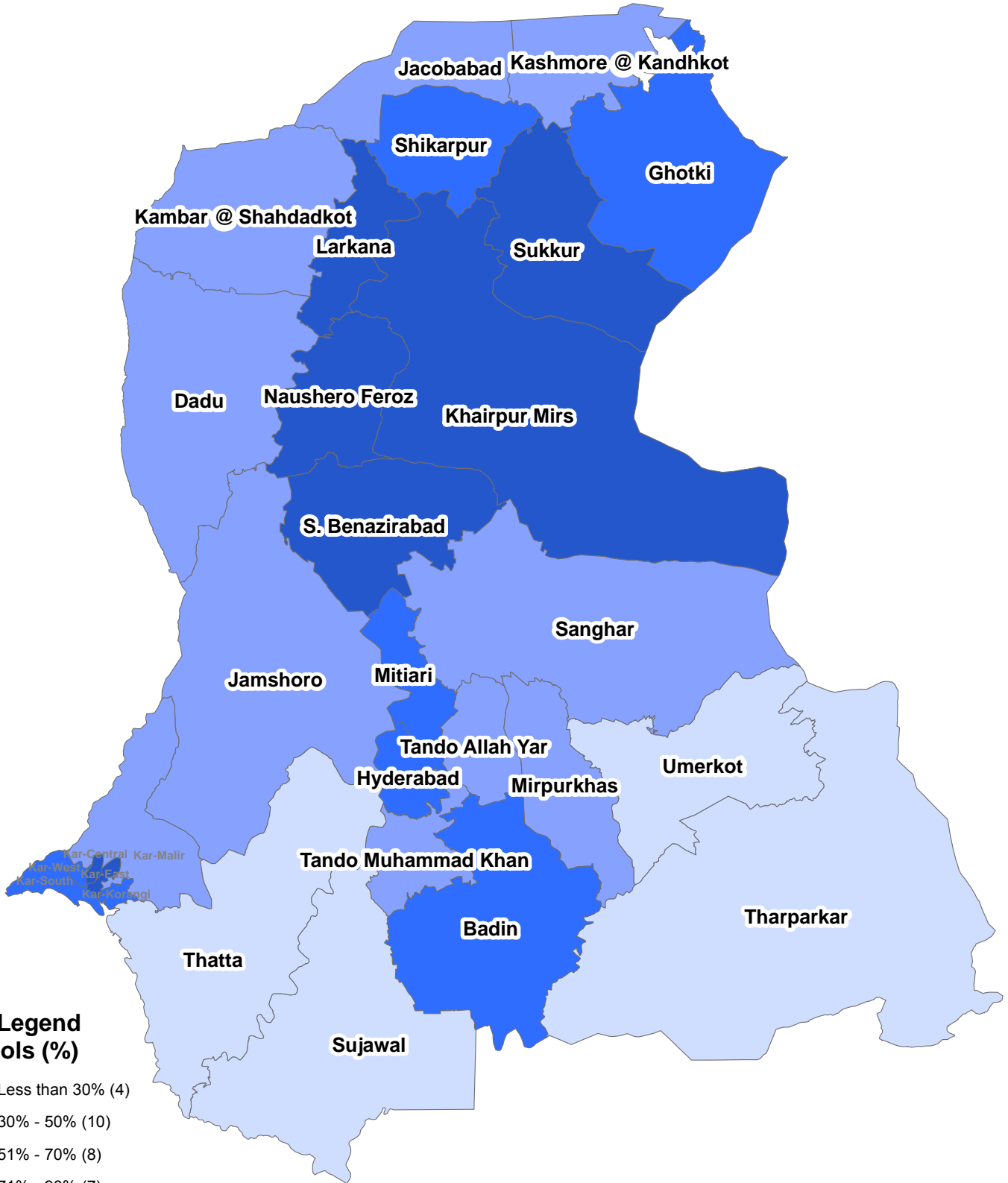
Percentage of Shelterless Schools by District in 2013-14



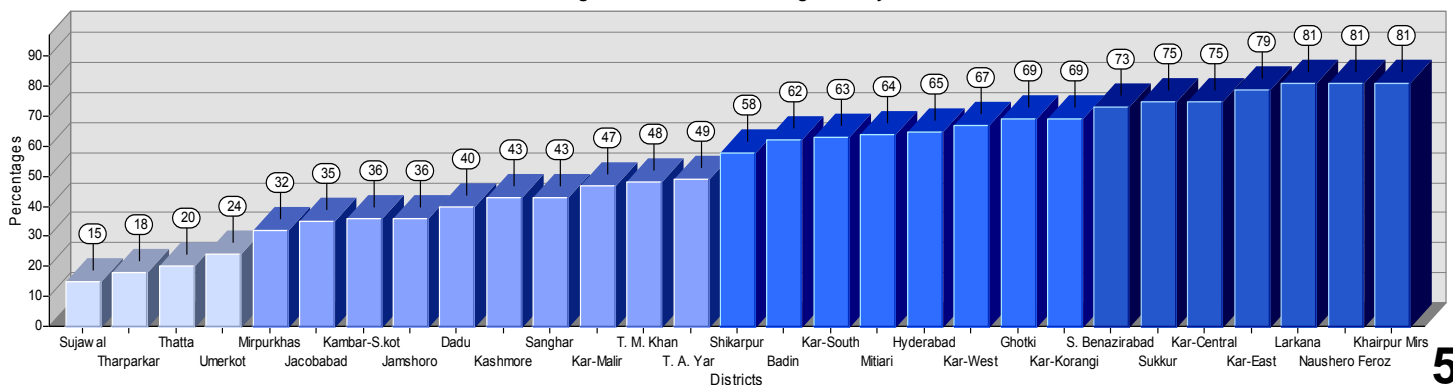
Percentage of Shelterless Schools by District



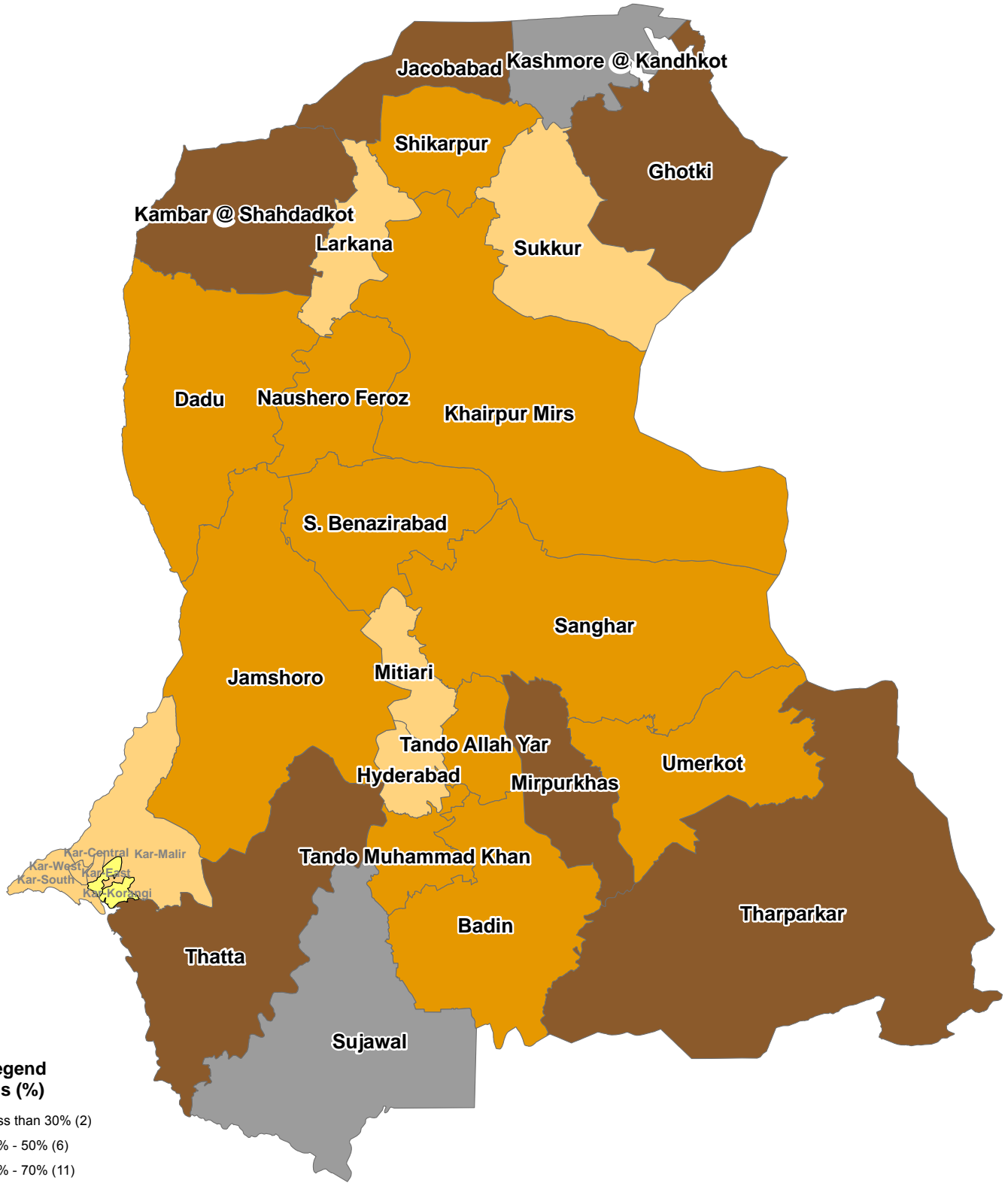
Percentage of Schools with Drinking Water by District in 2013-14



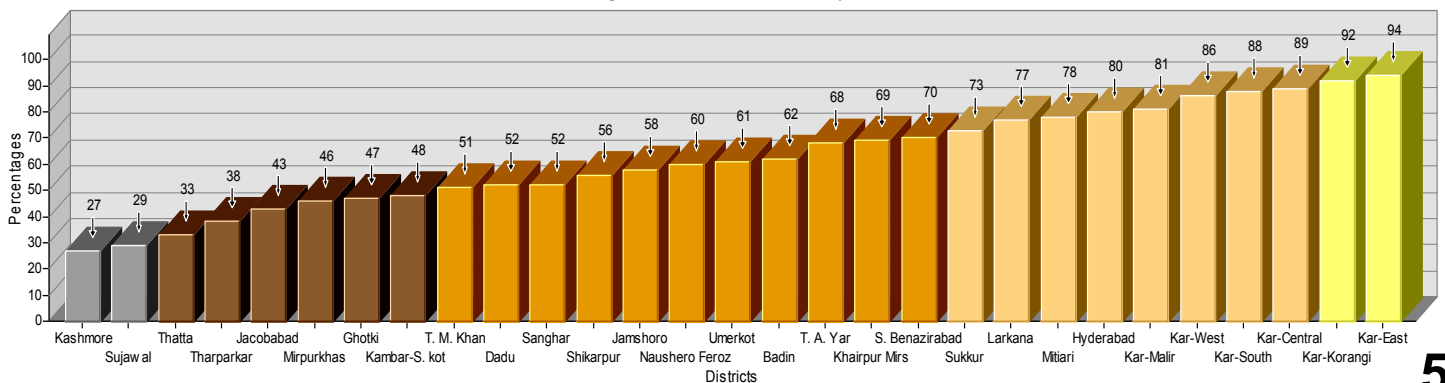
Percentage of Schools with Drinking Water by District



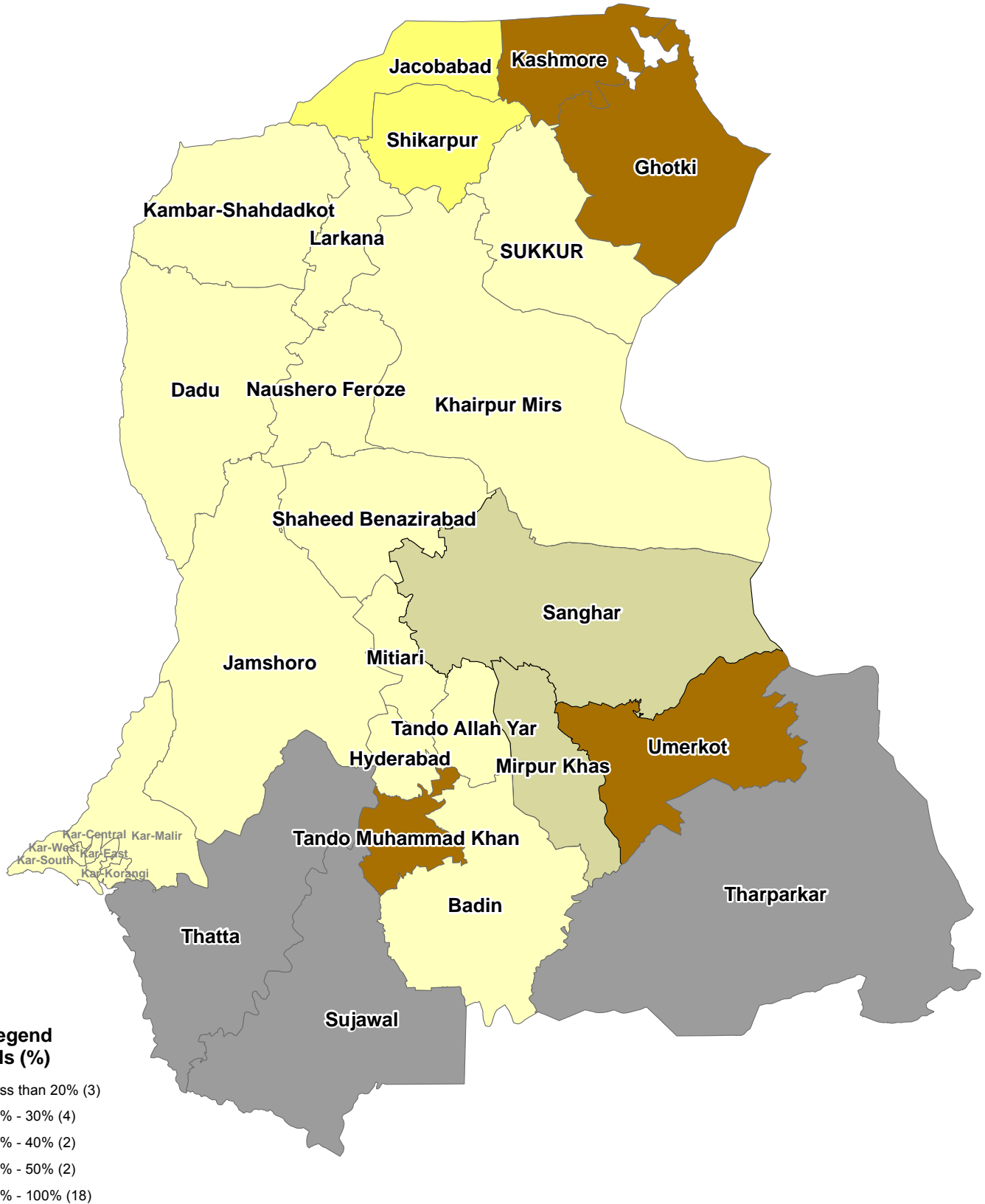
Percentage of Schools with Toilets by District in 2013-14



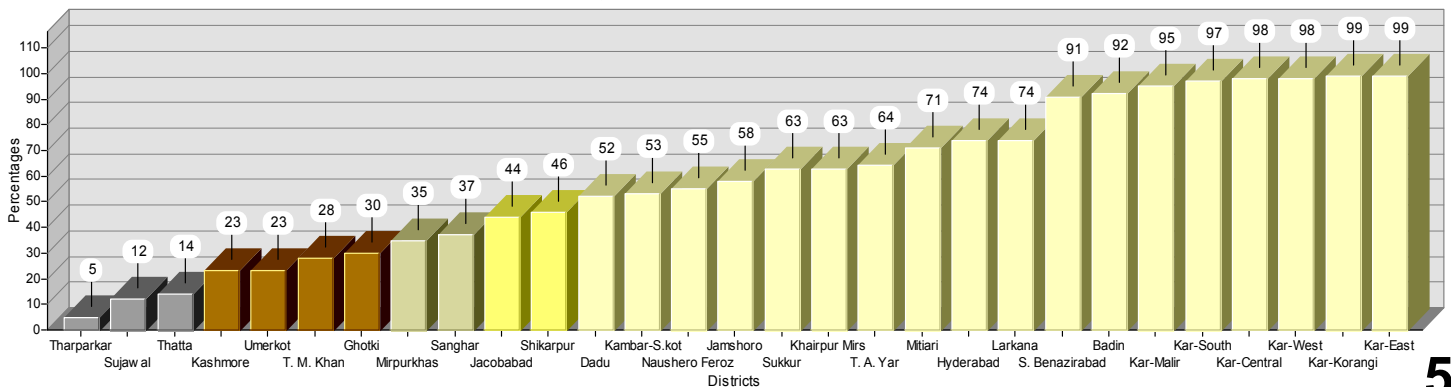
Percentage of Schools with Toilets by District



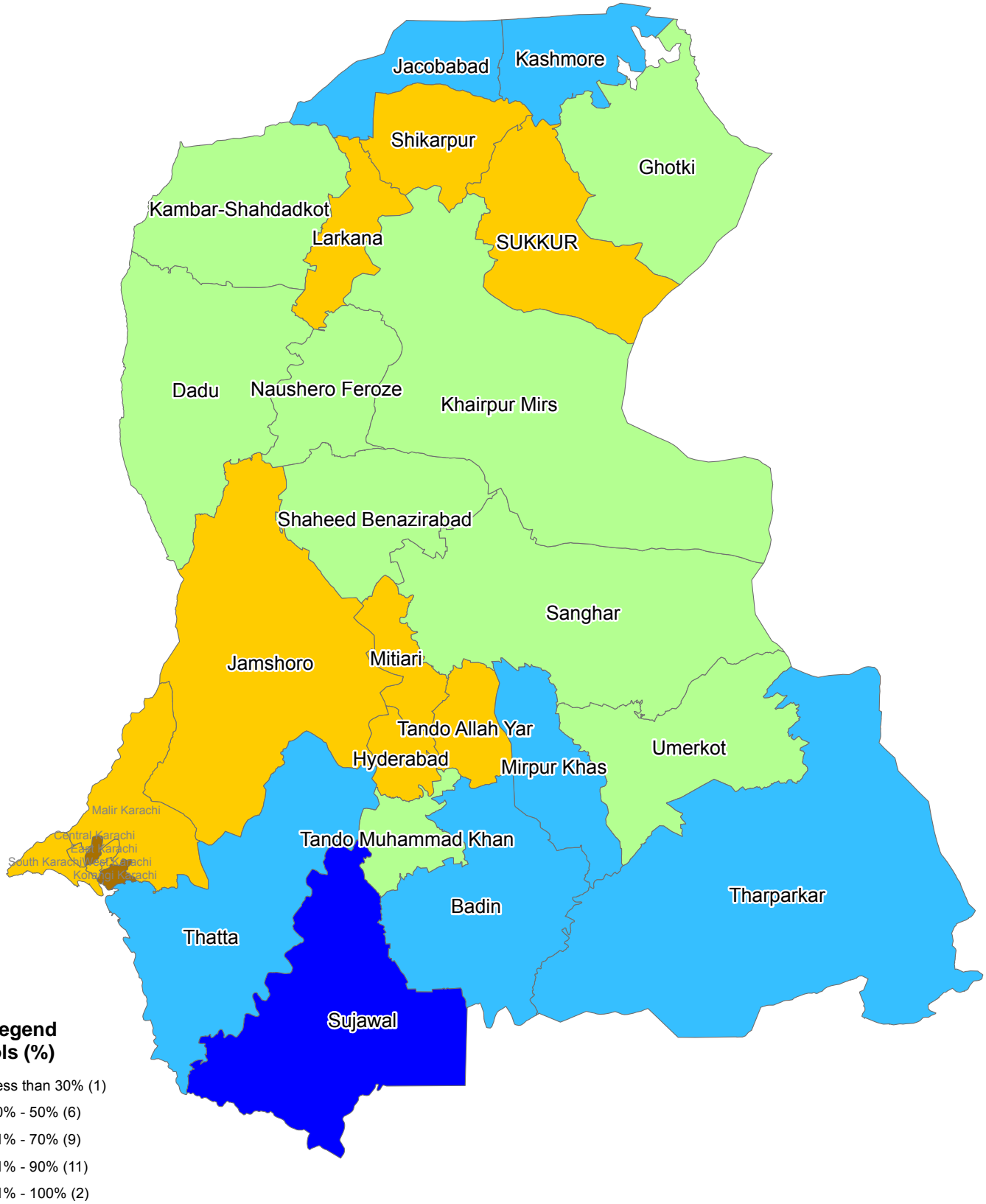
Percentage of Schools with Electricity by District in 2013-14



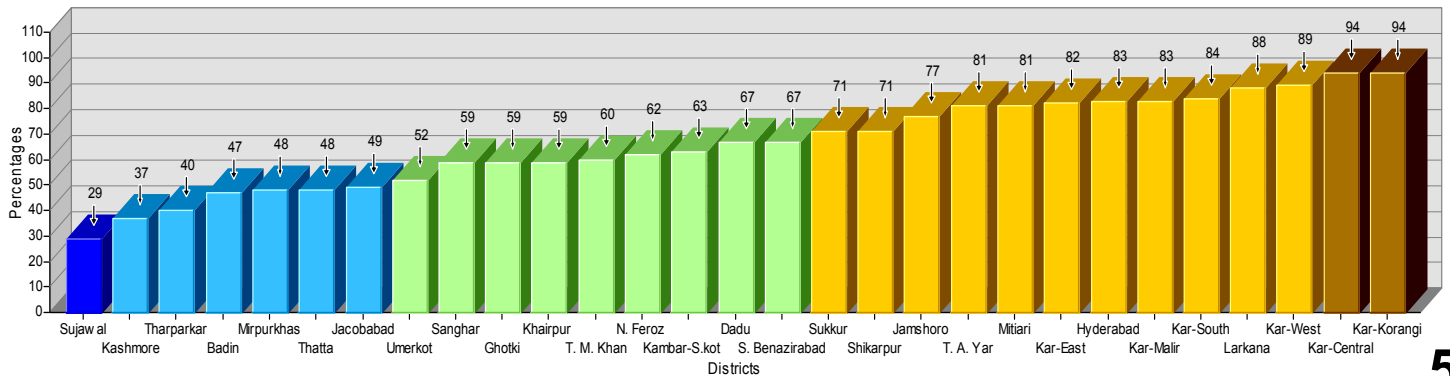
Percentage of Schools with Electricity by District



Percentage of Schools with Boundary Wall by District in 2013-14




Percentage of Schools with Boundary Wall by District





Annexure





Old SEMIS Code	
پراڻوسيمس ڪوڊ	
New SEMIS Code	
نئون سيمس ڪوڊ	

23rd Annual School Census 2013-14 2013-14 سالانو اسڪول شماري
 SINDH-EMIS - Reform Support Unit سنڌ ايجوڪيشن ريفارم سٽاپ يونٽ
 Education & Literacy Department ريفارم سپورٽ يونٽ، تعليم ۽ خواندگي ڪارو
 Government of Sindh حڪومت سنڌ

GPS Coordinates	Page - 1
Lon (N)	
Lat (E)	
D D D	M M M M M M

Reference Date **31-Oct-2013**

1. Taluka/Town تعلقو / ٽائون	2. Union Council يونين ڪائونسل
3. Tappa ٽپو	4. Deh ڏيهه
5. NA	6. PS
7. School Name اسڪول جو نالو	
Address ايڊريس	
Village/Mohalla ڳوٺ / پاڙو	Phone: فون

Proforma for Primary, Middle and Elementary Schools

8. Information about Head of the School / Head Teacher اسڪول جي سربراهه بابت معلومات

a. Name نالو	b. CNIC
c. Contact No. (Tele/Mob) رابطي جو نمبر	d. Gender جنس 1=Male مرد 2=Female عورت
e. Designation عهدو	1=HM هيڊ ماسٽر 2=Incharge انچارج 3=Teacher استاد 4=SPE ايس پي اي 5=Other (Specify) ٻيو (نشاندهي ڪريو)

Questions سوال	Responses جواب	Code ڪوڊ
09a. Status حيثيت	1=Functional فعال 2=Temporary Closed عارضي بند 3=Permanent Closed مستقل بند	
09b. If School is 'Temporary Closed' OR 'Permanent Closed', write the month & year of closure. جيڪڏهن اسڪول عارضي طور يا مڪمل طور تي بند آهي ته بند ٿيڻ جو مهينو ۽ سال لکو.		
09c. If School is 'Temporary Closed' OR 'Permanent Closed', write code for Major reason جيڪڏهن اسڪول عارضي طور / مڪمل طور بند آهي ته ڏنل سببن مان اهم سبب جي نشاندهي ڪريو.	1=Non availability of Teacher; 2=No Population / No Enrollment; 3=Merged or shifted; 4=School ceases to function long time ago and no record available for this school (Not in existence); 5=School still inundated; 6=School still being used for IDPs; 7=Due to Law and order situation	
10. Location اسڪول جو هنڌ	1=Urban شهري 2=Rural بهراڙي	
11. Level اسڪول جو درجو	1=Primary پرائمري 2=Middle مڊل 3=Elementary ايليمينٽري	
12. Does this school has approved Scheduled New Expenditure (SNE) ڇا هن اسڪول جي (SNE) منظور ٿيل آهي؟	1=Yes ها 2=No نه	
13. School Administration اسڪول انتظاميه	1=ADO Male اي ڊي او مرد 2=ADO Female اي ڊي او عورت 3=DO Elementary ڊي او ايليمينٽري 4=DO Local Bodies ڊي او لوڪل باڊيز	
14. Gender (Sex) جنس	1=Boys School چوڪرن جو اسڪول 2=Girls School چوڪرن جو اسڪول 3=Mixed School / Co-Education مخلوط اسڪول	
15. Medium [Multi Tick Allowed] And Medium wise Enrollment as on Reference Date. اسڪول جي ميڊيم جي نشاندهي ڪريو (هڪ کان وڌيڪ نشاندهي ڪري سگهجي ٿي)	Urdu Medium اردو ميڊيم <input type="checkbox"/> Sindhi Medium سنڌي ميڊيم <input type="checkbox"/> English Medium انگريزي ميڊيم <input type="checkbox"/> Urdu medium Total Enrollment ڪل اردو داخلا Sindhi medium Total Enrollment ڪل سنڌي داخلا English medium Total Enrollment ڪل انگريزي داخلا	
16. Shift شفٽ	1 = Morning صبح 2 = Afternoon / Evening ڀڄري 3 = Both Shifts صبح ۽ ڀڄري	
17. Is this a Branch School? ڇا هي اسڪول ڪنهن ٻئي اسڪول جي شاخ آهي؟	1=Yes ها 2=No نه	
Main School SEMIS Code مڻ اسڪول جو سيمس ڪوڊ	Name of Main School مڻ اسڪول جو نالو	
18. Year of establishment of School اسڪول ڪهڙي سال ۾ قائم ٿيو		

19. School Building اسڪول جي عمارت

a. Ownership of Schools building اسڪول جي عمارت جي ملڪيت	1=School has its OWN Government Building اسڪول کي پنهنجي سرڪاري عمارت مليل آهي 3=RENTED مسواڙي 5=No Building بغير عمارت جي ڪنهن به عمارت ۾ 4=OTHER Building ڪنهن به اسڪول جي سرڪاري عمارت (ميرڪ) (SHARED) 2=Other Government School Building
b. if "5=No Building", then school is placed جيڪڏهن "5=No Building" ته ڪهڙي عمارت ۾ اسڪول کڻي وڃي ٿو؟	1=Under tree وڻ جي هيٺان 2=Under Chapra ڇڙي جي هيٺان 3=Hut جهوپڙي ۾
c. if "2=Other Government School Building (Shared)", write the SEMIS code of the school that owns the building جيڪڏهن "2=Other Government School Building (Shared)", اسڪول جو سيمس ڪوڊ لکو	
d. If Q#19a response is '1=School has its OWN Govt. Building' / '2=Other Govt. School Building (SHARED)' / '3=RENTED' / '4=OTHER Building' then fill the following details	
d(i). Last Construction Year of building عمارت جي تعمير جو آخري سال	
d(ii). Construction type of building عمارت جي تعمير جو قسم	1= Pakka پڪي 2= Katcha ڪچي 3= Mixed گڏيل
d(iii). Condition of the building عمارت جي حالت	1=Satisfactory اطمينان جوڳي 2=Needs Repair مرمت جي ضرورت 3= Dangerous خطرناڪ
d(iv). Total number of rooms (All Rooms) اسڪول جي ڪل ڪمرن جو تعداد	(count ALL rooms) سڀني ڪمرن کي شمار ڪريو
d(v). Write total number of rooms used as classrooms انهن ڪمرن جو تعداد لکو جيڪي ڪلاس روم طور استعمال ٿين ٿا	

20. Basic Facilities بنيادي سهولتون

Question سوال	Responses جواب	Code ڪوڊ
a. Condition of BOUNDARY WALL چو ديوار جي حالت	1=Satisfactory اطمينان جوڳي 2=Needs Repair مرمت جوڳي 3= Dangerous خطرناڪ 4=No Boundary Wall چو ديوار ڪونهي	
b. Are there TOILETS available ڇا اسڪول ۾ بيت الخلاء موجود آهن؟	1=Yes (No: of Functional toilets _____, No. of Non Functional _____); 2=No نه (نا قابل استعمال بيت الخلاء جو تعداد _____ قابل استعمال بيت الخلاء جو تعداد _____)	
c. Is there DRINKING WATER facility available at School? ڇا اسڪول ۾ پيئڻ جي پاڻي جي سهولت موجود آهي؟	1=Yes (Piped Water/Well/Hand Pump/Electric Motor); (سيلائي لائين / نلڪو / بجلي جو پمپ / ڪوهر) ها 2=No نه	
d. Source of Electricity بجلي جي سهولت جو ذريعو	1=Electricity Through Meter بجلي ميٽر جي ذريعي 2=Electricity Without Meter بجلي ميٽر کان بغير 3=No Electricity بجلي ڪونهي	

21A. Total Number of Working Teachers ڪل ڪم ڪندڙ استادن جو تعداد					21B. Total Number of Non-teaching staff ڪل غير تدريسي عملو		
Govt Male سرڪاري مرد	Non Govt Male غير سرڪاري مرد	Govt Female سرڪاري عورت	Non Govt Female غير سرڪاري عورت	Total Teachers ڪل استاد	Non-teaching Male غير تدريسي مرد	Non-teaching Female غير تدريسي عورت	Total Non-teaching staff ڪل غير تدريسي عملو

Initial Head of the School (Head Teacher) / Supervisor for Primary Education اسڪول جي هيڊ ماسٽر (هيڊ ٽيچر) / سپروائزر جي صحيح

22. List of surrounding Government schools [Schools within same premises OR Adjacent Schools OR where distance within 500 meters (Half Kilometer)]

S.No: نمبر شمارو	SEMIS Code سيمس ڪوڊ	School Name (Prefix + Name) اسڪول جو پورو نالو	Type of School 1=Same premises; 2=Adjacent; 3=within 500 meters	اسڪول جو قسم ساڳي حد پرياسي 500 ميٽرن جي اندر	Distance in meters مفاصلو ميٽرن ۾
1					
2					
3					
4					

23. Total No: of surrounding Government and Private schools [Schools within same premises OR Adjacent Schools OR where distance within 500 meters (Half Kilometer)]

No: of Government Schools سرڪاري اسڪول	No: of Private Schools غير سرڪاري اسڪول	Total Surrounding Schools پرياسي جا ڪل اسڪول

24. Enrollment [Write the Enrollment Figure as on Reference Date] داخلا (تاريخ مطابق شاگردن جي داخلا جو تعداد لکو.

24a. Source of enrollment داخلا جي تعداد ڄاڻڻ جو ذريعو	1=General Register; جنرل رجسٽر	2=Attendance Register; حاضري رجسٽر	3=Other record available at school (Specify) اسڪول جو ٻيو ڪو رڪارڊ (نشاندهي ڪريو)	4=No formal record (Respondents' memory) ڪو به رڪارڊ نه آهي (ياداشت)

24b. Elementary Enrollment [Write the Enrollment Figure as on Reference Date] ايليمينٽري داخلا

Class درجو	Katchi ڪچي	1 st	2 nd	3 rd	4 th	5 th	6 th	7 th	8 th	9 th	10 th	Total ڪل تعداد
Boys چوڪرا												
Girls چوڪريون												

25. Repeaters ورجائيندڙ

Class درجو	4 th	5 th	6 th	7 th	8 th	9 th	10 th	Total ڪل تعداد
Boys چوڪرا								
Girls چوڪريون								

26. School Management Committee (SMC) اسڪول انتظاميه ڪميٽي

Questions سوال	Responses جواب	Code ڪوڊ
a. Is SMC Functional? ڇا اسڪول جي اسڪول انتظاميه ڪميٽي فعال آهي؟	1=Yes ها 2=No نه	
b. Has this School got SMC Funds? ڇا هن اسڪول کي اسڪول انتظاميه ڪميٽي جي امداد ملي آهي؟	1=Yes ها 2=No نه	
c. SMC A/C Title اسڪول انتظاميه ڪميٽي جي اڪائونٽ جو نالو		
d. SMC A/C No: اسڪول انتظاميه ڪميٽي جو اڪائونٽ نمبر		
e. Bank Name بنڪ جو نالو		
f. Name of Bank Branch and Branch Code بنڪ جي برانچ جو نالو ۽ برانچ ڪوڊ		
g. Current Balance in SMC Account as of September 30, 2013	write the amount here	
h(i). SMC Chairman Name: اسڪول انتظاميه ڪميٽي جي چيئرمين جو نالو	h(ii). Gender of SMC Chairman 1=Male; مرد 2=Female عورت	
h(iii). Contact No: of SMC Chairman اسڪول انتظاميه ڪميٽي جي چيئرمين جي رابطو نمبر	h(iv). CNIC of SMC Chairman	

27. Write Total No. of following facilities available in School

اسڪول ۾ موجود هيٺين سهولتن جو ڪل تعداد لکو.

Items شون	Working ڪم ڪندڙ	Repairable مرمت جي ضرورت
a. Blackboards بليڪ بورڊ		
b. Student Chairs شاگردن جون ڪريسيون		
c. Student Desks شاگردن جون ڊيسڪون		
d. Student Benches شاگردن جون بينچون		
e. Teacher Chairs استاد جون ڪريسيون		
f. Teacher Tables استاد جون بينچون		
g. Electric Fans بجلي وارا پڪا		
h. Almirahs الماڙيون		
i. Computers ڪمپيوٽر		
j. Water Pump (Electric Motor) پاڻي جو ناڪو (بجلي واري موٽر)		

28. Which of the following facilities are available in the School
هيٺ ڏنل ڪهڙيون سهولتون اسڪول ۾ موجود آهن؟

Questions سوال	Responses جواب	Code ڪوڊ
a. Computer Lab ڪمپيوٽر ليبارٽري	1=Available and functional; موجود ۽ قابل استعمال 2=Available but not functional, موجود پر ناقابل استعمال 3=Not Available موجود ڪونهي	
b. Physics Lab طبيعاتي ليبارٽري	1=Available and functional; موجود ۽ قابل استعمال 2=Available but not functional, موجود پر ناقابل استعمال 3=Not Available موجود ڪونهي	
c. Chemistry Lab ڪيميائي ليبارٽري	1=Available and functional; موجود ۽ قابل استعمال 2=Available but not functional, موجود پر ناقابل استعمال 3=Not Available موجود ڪونهي	
d. Biology Lab حياتياتي ليبارٽري	1=Available and functional; موجود ۽ قابل استعمال 2=Available but not functional, موجود پر ناقابل استعمال 3=Not Available موجود ڪونهي	
e. Home Economics Lab هوم اڪنامڪس ليبارٽري	1=Available and functional; موجود ۽ قابل استعمال 2=Available but not functional, موجود پر ناقابل استعمال 3=Not Available موجود ڪونهي	
f. Library لائبريري	1=Available and functional; موجود ۽ قابل استعمال 2=Available but not functional, موجود پر ناقابل استعمال 3=Not Available موجود ڪونهي	
g. Playground رانڊ جو ميدان	1=Available and functional; موجود ۽ قابل استعمال 2=Available but not functional, موجود پر ناقابل استعمال 3=Not Available موجود ڪونهي	

Initial Head of the School (Head Teacher) / Supervisor for Primary Education
اسڪول جي هيڊ ماستر (هيڊ ٽيچر) / سپروائزر جي صحيح

29. Teachers (Write details of teachers who are working in this school) [Please note: The Codes of Q No. 29, see Page # 4]

استاد (انهن استادن جي تفصيل لکو جيڪي هن اسڪول ۾ ڪم ڪري رهيا آهن) (نوٽ سوال 29 جي ڪوڊن لاءِ صفحو 4 تي ڏسو).

S. No. نمبر شمارو	Full Name and CNIC Number پورو نالو ۽ ڪمپيوٽرائزڊ شناختي ڪارڊ نمبر	Gender صنف 1=Male 2=Female	Personnel Number from AG office اڇي آفيس مان ملايل پرسنل نمبر	Date of Birth پيدائش جي تاريخ		Desig. Code جو ڪوڊ	BPS گرپ	Date of Entry in this Govt. Service سرڪاري سروس ۾ اچڻ جي تاريخ			Code for type of post قسم جو ڪوڊ	Highest Academic Qualification Code وڌ کان وڌ تعليمي قابليت جو ڪوڊ	Professional Training Code پيشورانه ٽريننگ جو ڪوڊ	On Detailment 1=Yes; 2=No ها نه	Contact no: رابطي جو نمبر
				DD ڏينهن	MM مهينو			YY سال	DD ڏينهن	MM مهينو					
1	2	3	4	5	6	7	8	9	10	11	12	13			
1	-	-	-	-	-	-	-	-	-	-	-	-	-		
2	-	-	-	-	-	-	-	-	-	-	-	-	-		
3	-	-	-	-	-	-	-	-	-	-	-	-	-		
4	-	-	-	-	-	-	-	-	-	-	-	-	-		
5	-	-	-	-	-	-	-	-	-	-	-	-	-		
6	-	-	-	-	-	-	-	-	-	-	-	-	-		
7	-	-	-	-	-	-	-	-	-	-	-	-	-		
8	-	-	-	-	-	-	-	-	-	-	-	-	-		
9	-	-	-	-	-	-	-	-	-	-	-	-	-		
10	-	-	-	-	-	-	-	-	-	-	-	-	-		
11	-	-	-	-	-	-	-	-	-	-	-	-	-		
12	-	-	-	-	-	-	-	-	-	-	-	-	-		
13	-	-	-	-	-	-	-	-	-	-	-	-	-		
14	-	-	-	-	-	-	-	-	-	-	-	-	-		

Note: Q#29 is to be filled for TEACHING STAFF ONLY. For Details of Code See Code List, Do not include teachers who are gone to other school on detailment. Do not write BPS for Non-Govt teacher(s).
نوٽ: سوال 29 ۾ صرف اسڪول جي معلومات ڏيڻي آهي. وڌيڪ تفصيل لاءِ ڪوڊ لسٽ ڏسو (صفحو 4 تي). انهن استادن جي ڄاڻ نه لکو جيڪي ڊيٽيلمنٽ تي ڪنهن ٻئي اسڪول ۾ مقرر ٿيل آهن، غير سرڪاري اسڪولن جو نالو به ايس نه لکندا.

Initial Head of the School (Head Teacher) / Supervisor for Primary Education
اسڪول جي هيڊ ماستر (هيڊ ٽيچر) / سپروائزر جي صحيح

Questions سوال	Responses جواب	Code ڪوڊ
30. School AREA Covered in square feet اسڪول جي ولا ريل ايراضي اسڪوائر فوٽ (اسڪوائر فوٽ)		
31. Class Timetable available ڪلاس جو ٽائيم ٽيبل موجود آهي	1=Yes ها 2=No نه	
32. SEMIS Code (New/Old) Displayed on Visible Location سيمس ڪوڊ (نئون / پراڻو) واضح ڏسڻ ۾ اچي ٿو	1=Yes ها 2=No نه	
33. Did the school receive Textbooks in academic year 2013-14? ڇا اسڪول کي سال 2013-14 ع ۾ درسي ڪتاب مليا آهن؟	1=Yes ها 2=No نه	
34. Any construction work in the past academic year (2012-13)? گذريل تعليمي سال 2012-13 ع ۾ ٺهه تعميراتي ڪم ٿيو؟	1=Yes ها 2=No نه	
35. Was Girls Stipend received in last academic Year 2012-13? گذريل تعليمي سال 2012-13 ع ۾ چوڪرين کي وظيفا مليا هئا؟ (نوٽ: سوال نمبر 35 ائين اسڪولن تي لاڳو ٿئي ٿو جنهن اسڪول ۾ چوڪرين جي ڇهن کان وٺي ڏهن جماعت تائين داخله هجي)	1=Yes ها 2=No نه 3=Not Applicable; لاڳو نه ٿو ٿئي	

Codes for "Q No. 29 Teachers"

Instructions sheet for coding scheme	
Write School Name in the box provided ڏنل خاني ۾ اسڪول جو نالو لکو	
Write New SEMIS Code in the box provided ڏنل خاني ۾ نئون سيمس ڪوڊ لکو	
Column 2:	Write clearly Full Name of staff members with their CNIC Numbers, If CNIC is not available then write old NIC and indicate with a "X" in the S# Column. (Column 1). استاف ميمبرن جا مڪمل نالا ۽ ڪمپيوٽرائزڊ شناختي ڪارڊ نمبر صاف ۽ ستر انداز ۾ لکو جيڪڏهن نئون شناختي ڪارڊ نمبر نه هجي ته پراڻو شناختي ڪارڊ نمبر لکو ۽ X ٻڌائي S# ڪالم ۾ نشاندهي ڪريو
Column 3:	Write 1 for male, 2 for female مرد لاءِ 1 عورت لاءِ 2
Column 4:	Write Personnel Number from Accountant General (AG) office اڪائونٽ جنرل آفيس مان مليل ذاتي نمبر لکو
Column 5:	Write date of birth in dd/mm/yy format. تاريخ پيدائش لکو تاريخ / مهينو / سال جي طريقي سان
Column 6:	Write a designation code from the given list ڏنل فهرست مان عهدي جو ڪوڊ لکو
Column 7:	Write Basic Pay Scale (BPS) e.g. 12, 17 etc گريڊ لکو 12, 17 وغيره
Column 8:	Write the Date on which first government job was joined سرڪاري نوڪري ۾ داخل ٿيڻ جي تاريخ لکو
Column 9:	Write the code of type of post from the table عهدي جي قسم جو ڪوڊ ٽيبل مان ڏسي لکو
Column 10:	Write Highest level of qualification codes from the table given سڀ کان اعليٰ تعليمي سند جو ڪوڊ ٽيبل مان ڏسي لکو
Column 11:	Write highest Professional Training Codes from the table given سڀ کان اعليٰ ٽريننگ جو ڪوڊ ٽيبل مان ڏسي لکو
Column 12:	Write 1 if Teacher is working on Detailment in this schools, in case of regular teachers write 2 Detailment تي استاد آهي ته 1 لکو ۽ جيڪڏهن ريگولر استاد آهي ته 2 لکو

Code for "Highest Academic Qualification" (Column 10)			
Qualification	Codes	Qualification	Codes ڪوڊ
Doctorate		Under Graduate	
Ph.D	101	Inter (Arts)	401
M.Phil	102	Inter (Science)	402
Post Graduate		Inter (Commerce)	403
MA	201	DAE	404
M.Sc	202	Other	405
M.Com	203	Matric	
MCS	204	Matric (Arts)	501
MS	205	Matric (Science)	502
MBA	206	Matric (Commerce)	503
Other	207	Matric (Technical)	504
Graduate		Other	505
B.A	301	Under Matric	
B.Sc	302	Middle	601
B.Com	303	Primary Level Certif.	602
BCS	304	Other	603
BBA	305		
LLB	306		
B.E	307		
B.Tech	308		
Other	309		

Codes for "Type of Post" (Column 9)	
1	Government (Regular)
2	Government (Contract)
3	SMC
4	NCHD
5	ESRA/USAid
6	UNICEF
7	Other Donor
8	Volunteer

Codes for "Professional Training" (Column 11)	
1	PTC
2	CT
3	B.Ed
4	M.Ed
5	Other
6	Untrained

Codes for "Designation" (Column 6)	
1	PST
2	JST
3	HST
4	SS
5	SLT
6	OT
7	PTI
8	WIT
9	HM
10	DT
11	Other
12	Non-Government

Head of the School / Data Provider (if Head of the School is not available/not posted)	
Signature with stamp	I hereby certify that the information contained herein is true and accurate آئون هتي تصديق ڪريان ٿو ته ڏنل معلومات درست ۽ مڪمل آهي
Name	
CNIC No.	
Designation	1=HM/HT; 2=Teacher; 3=S.P.E.; 4=Other
Contact No.	
Date (DD/MM/YYYY)	Time (am/pm)

Supervisor	
Signature with stamp	I hereby certify that the information contained herein is true and accurate آئون هتي تصديق ڪريان ٿو ته ڏنل معلومات درست ۽ مڪمل آهي
Name	
CNIC No.	
Contact No.	
Signature of Chairman/Chairperson SMC	

ADO/DDO/DO (Education)	
Signature with stamp	I hereby certify that the information contained herein is true and accurate آئون هتي تصديق ڪريان ٿو ته ڏنل معلومات درست ۽ مڪمل آهي
Name	
CNIC No.	
Contact No.	



Old SEMIS Code	
New SEMIS Code	

23rd Annual School Census 2013-14
SINDH-EMIS - Reform Support Unit
Education & Literacy Department
Government of Sindh

تیسویں سالانہ اسکول شماری
سندھ ای ایم ای ایس۔ ریفرم سپورٹ یونٹ
محکمہ تعلیم و خواندگی۔ حکومت سندھ

GPS Coordinates	Page - 1
Lon (N)	
Lat (E)	

Reference Date **31-Oct-2013**

1. Taluka/Town تحصیل/ٹاؤن	2. Union Council یونین کونسل		
3. Tappa ٹپہ	4. Deh دیہہ	5. NA	6. PS
7. School Name اسکول کا نام			
Address پتہ			
Village/Mohalla گاؤں/محلہ		Phone: فون نمبر	

Proforma for
Secondary and
Higher
Secondary
Schools

8. Information about Head of the School / Head Teacher اسکول کے سربراہ کے بارے میں معلومات			
a. Name نام	b. CNIC شناختی کارڈ		
c. Contact No. (Tele/Mob) رابطہ نمبر (فون/موبائل)	d. Gender صنف	1=Male مرد	2=Female عورت
e. Designation عہدہ	1=HM	2=Incharge	3=Teacher
			5=Other(Specify)

Questions سوالات	Responses ممکنہ جوابات	Code جواب کا کوڈ
09a. Status اسکول کی حیثیت	1=Functional فعال 2=Temporary Closed عارضی بند 3=Permanent Closed مستقل بند	
09b. If School is 'Temporary Closed' OR 'Permanent Closed', write the month & year of closure اگر اسکول عارضی/مستقل بند ہے تو بندش کا مہینہ و سال لکھیں		
09c. If School is 'Temporary Closed' OR 'Permanent Closed', write code for Major reason اگر اسکول عارضی/مستقل بند ہے تو بندش کی سب سے بڑی وجہ کا نمبر لکھیں	1=Non availability of Teacher 2=No Population / No Enrollment 3=Merged or shifted 4=School ceases to function long time ago and no record available for this school (Not in existence) 5=School still inundated 6=School still being used for IDPs 7=Due to Law and order situation	
10. Location اسکول کا محل وقوع	1=Urban: شہری 2=Rural: دیہی	
11. Level اسکول کا درجہ	4=Secondary: سیکنڈری 5=Higher Secondary: ہائر سیکنڈری	
12. Does this school has approved Scheduled New Expenditure (SNE) کیا اسکول کی منظور شدہ ہے	1=Yes: ہاں 2=No: نہیں	
13. School Administration اسکول کی انتظامیہ	4=DO Local Bodies: ڈی او لوکل باڈیز 5=DO Secondary: ڈی او سیکنڈری	
14. Gender (Sex) اسکول کی صنف	1=Boys School: لڑکوں کا اسکول 2=Girls School: لڑکیوں کا اسکول 3=Mixed School / Co-Education: مخلوط	
15. Medium [Multi Tick Allowed] And Medium wise Enrollment as on Reference Date. 31-Oct-2013 ذریعہ تعلیم (ایک سے زائد نشاندگی کی اجازت ہے)	Urdu Medium: اردو ذریعہ تعلیم Sindhi Medium: سندھی ذریعہ تعلیم English Medium: انگریزی ذریعہ تعلیم	
16. Shift شفٹ	1= Morning: صبح 2= Afternoon / Evening: دوپہر/سہ پہر 3= Both Shifts: دونوں شفٹ	
17. Is this a Branch School? کیا یہ کسی اسکول کی شاخ ہے	1=Yes: ہاں 2=No: نہیں	
Main School SEMIS Code: مین اسکول کا SEMIS کوڈ	Name of Main School: مین اسکول کا نام	
18. Year of establishment of School: اسکول کس سال شروع ہوا		

19. School Building اسکول کی عمارت			
a. Ownership of Schools building اسکول عمارت کی ملکیت	1=School has its OWN Government Building اسکول کی اپنی سرکاری عمارت	3=RENTED: عمارت کرائے کی ہے	5=No Building: عمارت نہیں ہے
b. if "5=No Building", then school is placed	2=Other Government School Building (SHARED): دوسرے اسکول کی سرکاری عمارت ہے	4=OTHER Building: کوئی دوسری عمارت ہے	
c. if "2=Other Government School Building (Shared)", write the SEMIS code of the school that owns the building	1=Under tree: درخت کے نیچے	2=Under Chapra: چھچھرا	3=Hut: چھوٹی بستی
d. If Q#19a response is '1=School has its OWN Govt. Building' / '2=Other Govt. School Building (SHARED)' / '3=RENTED' / '4=OTHER Building' then fill the following details	اگر "2" کسی دوسرے اسکول کی عمارت میں ہے تو اس اسکول کا SEMIS کوڈ لکھیں		
d(i). Last Construction Year of building عمارت کی تعمیر کا آخری سال			
d(ii). Construction type of building تعمیر کی قسم	1= Pakka: پکی عمارت	2= Katcha: کچی عمارت	3= Mixed: مخلوط
d(iii). Condition of the building عمارت کی حالت	1=Satisfactory: اطمینان بخش	2=Needs Repair: قابل مرمت	3= Dangerous: خطرناک
d(iv). Total number of rooms (All Rooms) تمام کمروں کی کل تعداد	(count ALL rooms)		(تمام کمرے شمار کریں)
d(v). Write total number of rooms used as classrooms ان کمروں کی کل تعداد جو کلاس رومز کے طور پر استعمال ہو رہے ہیں			

20. Basic Facilities بنیادی سہولت			
Questions سوالات	Responses ممکنہ جوابات	Code جواب کا کوڈ	
a. Condition of BOUNDARY WALL چار دیواری کی حالت	1=Satisfactory: اطمینان بخش 2=Needs Repair: قابل مرمت 3= Dangerous: خطرناک 4=No Boundary Wall: چار دیواری نہیں ہے		
b. Are there TOILETS available بیت الخلاء موجود ہیں	1=Yes (No. of Functional toilets _____, No. of Non Functional _____); 2=No: نہیں (_____ تا قابل استعمال کی تعداد _____, _____ تا قابل استعمال کی تعداد) ہاں		
c. Is there DRINKING WATER facility available at School? پینے کا پانی مہیا کیا گیا ہے	1=Yes (Piped Water/Well/Hand Pump/Electric Motor) (پائپڈ/واٹر/ول/ہانڈ پمپ/الیکٹریک میٹر) ہاں 2=No: نہیں		
d. Source of Electricity بجلی کس ذریعہ سے آ رہی ہے	1=Electricity Through Meter: میٹر کے ذریعہ 2=Electricity Without Meter: میٹر کے بغیر 3=No Electricity: بجلی نہیں ہے		

21A. Total Number of Working Teachers کام کرنے والے اساتذہ کی کل تعداد					21B. Total Number of Non-teaching staff غیر تدریسی اسٹاف کی کل تعداد		
Govt Male سرکاری مرد	Non Govt Male غیر سرکاری مرد	Govt Female سرکاری خواتین	Non Govt Female غیر سرکاری خواتین	Total Teachers کل اساتذہ	Non-teaching Male غیر تدریسی مرد	Non-teaching Female غیر تدریسی خواتین	Total Non-teaching staff کل غیر تدریسی اسٹاف

Initial Head of the School (Head Teacher) / DDO Secondary and Higher Secondary Schools
دستخط سربراہ اسکول (ہیڈ ٹیچر) / ڈی ڈی او سیکنڈری اور ہائر سیکنڈری اسکول

In case you want to share more information or clarify given information then please contact to Sindh -EMIS Office, Reform Support Unit; Contacts:021-32775772 Email Address: feedbacksju@gmail.com

22. List of surrounding Government schools [Schools within same premises OR Adjacent Schools OR where distance within 500 meters (Half Kilometer)]

S.No: / نمبر شمار	SEMIS Code / سیمس کوڈ	School Name (Prefix + Name) / اسکول کا نام (سابقہ + نام)	Type of School / اسکول کی نوعیت 1=Same premises; 2=Adjacent; 3=within 500 meters	Distance in meters / فاصلہ میٹر میں
1				
2				
3				
4				

23. Total No: of surrounding Government and Private schools [Schools within same premises OR Adjacent Schools OR where distance within 500 meters (Half Kilometer)]

No: of Government Schools / سرکاری اسکولوں کی تعداد	No: of Private Schools / نجی اسکولوں کی تعداد	Total Surrounding Schools / گرد و نواح کے اسکولوں کی کل تعداد

24. Enrollment [Write the Enrollment Figure as on Reference Date] (تعداد اظہار و مطالبات (وہ تعداد لکھیں جو ۳۱ اکتوبر ۲۰۱۳ء تک کی ہو) (ریفرنس تاریخ)

24a. Source of enrollment / تعداد اظہار و مطالبات کا منبع / ذریعہ	1=General Register; / جنرل رجسٹر	2=Attendance Register; / حاضری رجسٹر	3=Other record available at school (Specify) / دیگر	4=No formal record (Respondents' memory) / کوئی رسمی ریکارڈ (جواب دینے والے کی یادداشت)

24b. Elementary Enrollment / ابتدائی انرولمنٹ جماعت

Class / جماعت	Katchi / کچی	1 st	2 nd	3 rd	4 th	5 th	6 th	7 th	8 th	Total / کل تعداد
Boys / لڑکے										
Girls / لڑکیاں										

24c. Secondary Enrollment / سیکنڈری انرولمنٹ جماعت

Class / جماعت	Group	9 th					10 th					Total / کل تعداد	
		Arts / General / آرٹس / جنرل	Science / سائنس		Commerce / کامرس	Other / دیگر	Arts / General / آرٹس / جنرل	Science / سائنس		Commerce / کامرس	Other / دیگر		
Boys / لڑکے													
Girls / لڑکیاں													

24d. Higher Secondary Enrollment / ہائر سیکنڈری انرولمنٹ جماعت

Class / جماعت	Group	11 th					12 th					Total / کل تعداد	
		Arts / General / آرٹس / جنرل	Science / سائنس		Commerce / کامرس	Other / دیگر	Arts / General / آرٹس / جنرل	Science / سائنس		Commerce / کامرس	Other / دیگر		
Boys / لڑکے													
Girls / لڑکیاں													

25. Repeaters / سال دہرانے والے طلباء و طالبات

Class / جماعت	4 th	5 th	6 th	7 th	8 th	9 th	10 th	11 th	12 th	Total / کل تعداد
Boys / لڑکے										
Girls / لڑکیاں										

26. School Management Committee (SMC) / اسکول انتظامیہ کمیٹی (ایس ایم سی)

Questions / سوالات	Responses / گمانہ جوابات	Code / جواب کا کوڈ
a. Is SMC Functional? / کیا ایس ایم سی فعال ہے	1=Yes / ہاں 2=No / نہیں	
b. Has this School got SMC Funds? / کیا اسکول نے ایس ایم سی فنڈ حاصل کر لیا ہے	1=Yes / ہاں 2=No / نہیں	
c. SMC A/C Title / ایس ایم سی اکاؤنٹ کا نام		
d. SMC A/C No: / ایس ایم سی اکاؤنٹ کا نمبر		
e. Bank Name / بینک کا نام		
f. Name of Bank Branch and Branch Code / بینک کی شاخ اور اس کا کوڈ لکھیں		
g. Current Balance in SMC Account as of September 30, 2013 / write the amount here		
h(i). SMC Chairman Name: / ایس ایم سی چیئرمین کا نام	h(ii). Gender of SMC Chairman / چیئرمین ایس ایم سی صنف 1=Male; / مرد 2=Female / عورت	
h(iii). Contact No: of SMC Chairman / چیئرمین کا رابطہ نمبر لکھیں	h(iv). CNIC of SMC Chairman / چیئرمین ایس ایم سی کا پی سی این ڈی نمبر	

27. Write Total No. of following facilities available in School / اسکول میں مندرجہ ذیل سہولیات دستیاب ہیں

Items / سہولت	Working / قابل استعمال	Repairable / قابل مرمت
a. Blackboards / بلیک بورڈ		
b. Student Chairs / طلباء کی کرسیاں		
c. Student Desks / طلباء کی ڈیسکس		
d. Student Benches / طلباء کی بنچیں		
e. Teacher Chairs / اساتذہ کی کرسیاں		
f. Teacher Tables / اساتذہ کی میزیں		
g. Electric Fans / برقی پتلیے		
h. Almiraahs / الماریاں		
i. Computers / کمپیوٹرز		
j. Water Pump (Electric Motor) / پانی کا پمپ (بٹری کی موٹرز)		

28. Which of the following facilities are available in the School

Questions / سوالات	Responses / گمانہ جوابات	Code / جواب کا کوڈ
a. Computer Lab / کمپیوٹر لیب	1=Available and functional; / فراہم اور فعال 2=Available but not functional; / فراہم ہے مگر غیر فعال 3=Not Available / فراہم نہیں ہے	
b. Physics Lab / فزکس لیب	1=Available and functional; / فراہم اور فعال 2=Available but not functional; / فراہم ہے مگر غیر فعال 3=Not Available / فراہم نہیں ہے	
c. Chemistry Lab / کیمسٹری لیب	1=Available and functional; / فراہم اور فعال 2=Available but not functional; / فراہم ہے مگر غیر فعال 3=Not Available / فراہم نہیں ہے	
d. Biology Lab / بائیالوجی لیب	1=Available and functional; / فراہم اور فعال 2=Available but not functional; / فراہم ہے مگر غیر فعال 3=Not Available / فراہم نہیں ہے	
e. Home Economics Lab / ہوم اکنامکس لیب	1=Available and functional; / فراہم اور فعال 2=Available but not functional; / فراہم ہے مگر غیر فعال 3=Not Available / فراہم نہیں ہے	
f. Library / لائبریری	1=Available and functional; / فراہم اور فعال 2=Available but not functional; / فراہم ہے مگر غیر فعال 3=Not Available / فراہم نہیں ہے	
g. Playground / کھیل کا میدان	1=Available and functional; / فراہم اور فعال 2=Available but not functional; / فراہم ہے مگر غیر فعال 3=Not Available / فراہم نہیں ہے	

Initial Head of the School (Head Teacher) / DDO Secondary and Higher Secondary Schools / دستخط سربراہ اسکول (ڈی ایچ ٹی او) / ڈی ایچ ڈو / سکول / سکول / سکول

25. Teachers (Write details of teachers who are working in this school) [Please note: The Codes of Q No. 25, see Page # 4 (سوال 25 کے کوڈز کے لئے صفحہ 4 ملاحظہ ہو)]

S. No. نمبر شمار	Full Name and CNIC Number مکمل نام اور کنیکوٹ نمبر	Gender جنس Male Female	Personnel Number from AG office پوسٹ نمبر آئی اے جی آفس کا دفتر	Date of Birth تاریخ پیدائش		Desig. Code عہدہ کوڈ	BPS بپا پائیس	Date of Entry in this Govt Service تاریخ داخلگی		Code for type of post پوسٹ کوڈ	Highest Academic Qualification Code اعلیٰ تعلیم کا کوڈ	Professional Training Code پروفیشنل ٹریننگ کوڈ	On Detachment ڈیٹلمینٹ 1=Yes; 2=No
				DD تاریخ	MM مہینہ			YY سال	DD تاریخ				
1	2	3	4	5	6	7	8	9	10	11	12		
1	-	-	-	-	-	-	-	-	-	-	-	-	
2	-	-	-	-	-	-	-	-	-	-	-	-	
3	-	-	-	-	-	-	-	-	-	-	-	-	
4	-	-	-	-	-	-	-	-	-	-	-	-	
5	-	-	-	-	-	-	-	-	-	-	-	-	
6	-	-	-	-	-	-	-	-	-	-	-	-	
7	-	-	-	-	-	-	-	-	-	-	-	-	
8	-	-	-	-	-	-	-	-	-	-	-	-	
9	-	-	-	-	-	-	-	-	-	-	-	-	
10	-	-	-	-	-	-	-	-	-	-	-	-	
11	-	-	-	-	-	-	-	-	-	-	-	-	
12	-	-	-	-	-	-	-	-	-	-	-	-	
13	-	-	-	-	-	-	-	-	-	-	-	-	
14	-	-	-	-	-	-	-	-	-	-	-	-	

Note: Q#25 is to be filled for TEACHING STAFF ONLY. For Details of Code See Code List. Do not include teachers who are gone to other school on detailment. Do not write BPS for Teacher who are not govt teacher(s).
نوٹ: سوال نمبر 25 کا جواب صرف سرکاری ملازمین کے لئے کوڈز کی فہرست ملاحظہ کریں۔ ایسے اساتذہ جو دوسرے اسکول پر ڈیٹلمینٹ پر گئے ہوں، انہیں اساتذہ کی فہرست سے خارج کرنا ہے۔ اساتذہ جو دوسرے اسکول پر ڈیٹلمینٹ پر گئے ہوں، انہیں اساتذہ کی فہرست سے خارج کرنا ہے۔ اساتذہ جو دوسرے اسکول پر ڈیٹلمینٹ پر گئے ہوں، انہیں اساتذہ کی فہرست سے خارج کرنا ہے۔ اساتذہ جو دوسرے اسکول پر ڈیٹلمینٹ پر گئے ہوں، انہیں اساتذہ کی فہرست سے خارج کرنا ہے۔

Questions سوالات	Responses نمائے جوابات	Code جواب کا کوڈ
26. School AREA Covered in square feet (اسکول کا رقبہ (اسکوئر فٹ میں)	(Square feet) (اسکوئر فٹ)	
27. Class Timetable available کیا کلاس کا ٹائم ٹیبل موجود ہے	1=Yes; 2=No	
28. SEMIS Code (New/Old) Displayed on Visible Location کیا سیکس کوڈ (نیا/پراچیا) نظر آنے والی نمایاں جگہ پر آویزاں کیا گیا ہے	1=Yes; 2=No	
29. Did the school receive Textbooks in academic year 2012-13? کیا اسکول نے سال ۲۰۱۲-۱۳ کے لئے نئے درسی کتب حاصل کر لی ہیں؟	1=Yes; 2=No	
30. Any construction work in the past academic year (2011-12)? کیا سال ۲۰۱۱-۱۲ کے دوران اسکول میں کوئی تعمیراتی کام ہوا ہے؟	1=Yes; 2=No	
31. Was Girls Stipend received in last academic Year 2011-12? (Note: This Q#31 is only Applicable to those Schools where girls enrollment from class 6-10) کیا اسکول طالبات نے سال ۲۰۱۱-۱۲ کے لئے کل وقتی وظیفہ برائے طالبات وصول کیا تھا؟ (یہ سوال صرف ان اسکولوں کے لئے ہے جہاں کلاس ۶ سے ۱۰ تک کی طالبات موجود ہیں۔)	1=Yes; 2=No 3=Not Applicable;	

Codes for "Q No. 25 Teachers"

Instructions sheet for coding scheme	
ہدایات برائے کوڈز	
Write School Name in the box provided اسکول کا نام دینے والے خانے میں لکھیں	
Write SEMIS Code in the box provided سیکس کوڈ دینے والے خانے میں لکھیں	
Column 2:	Write clearly Full Name of staff members with their CNIC Numbers, If CNIC is not available then write old NIC and indicate with a "X" in the S# Column. (Column 1). عملہ کے ارکان کے نام اور کیو بی آر ڈی شناختی کارڈ نمبر واضح اور صاف لکھیں، اگر کیو بی آر ڈی شناختی کارڈ نمبر نہیں ہے تو پرانا شناختی کارڈ نمبر لکھیں اور نمبر شمار کے کالم (کالم 1) میں "X" لکھیں۔
Column 3:	Write 1 for male, 2 for female. کالم نمبر 3- مرد کے لئے 1 اور عورت کے لئے 2 لکھیں
Column 4:	Write Personnel Number from Accountant General (AG) office. کالم نمبر 4- اکاؤنٹنٹس جنرل (اے جی) آفس کا فراہم کردہ پرسنل نمبر لکھیں
Column 5:	Write date of birth in dd/mm/yy format. کالم نمبر 5- تاریخ پیدائش تاریخ/ماہ/سال کے فارمیٹ پر لکھیں
Column 6:	Write a designation code from the given list. کالم نمبر 6- دی گئی فہرست سے عہدے کا کوڈ لکھیں
Column 7:	Write Basic Pay Scale (BPS) e.g. 12, 17 etc کالم نمبر 7- بنیادی تنخواہ کا اسکیل (BPS) لکھیں مثلاً 12, 17
Column 8:	Write the Date on which first government job was joined. کالم نمبر 8- وہ تاریخ لکھیں جب سب سے پہلی گورنمنٹ جاب شروع کی تھی
Column 9:	Write the code of type of post from the table کالم 9- سروس کی قسم دی گئی فہرست سے دیکھ کر لکھیں
Column 10:	Write Highest level of qualification codes from the table given. کالم 10- اعلیٰ ترین تعلیم کا کوڈ دی گئی فہرست سے دیکھ کر لکھیں
Column 11:	Write highest Professional Training Codes from the table given. کالم 11- اعلیٰ ترین پیشہ ورانہ تعلیم کا کوڈ دی گئی فہرست سے دیکھ کر لکھیں
Column 12:	Write 1 if Teacher is working on Detailment in this schools, in case of regular teachers write 2. کالم 12- ڈیٹیلمنٹ اساتذہ کے لئے 1 لکھیں اور ریگولر اساتذہ کے لئے 2 لکھیں

Code for highest level of qualification (Column 10)			
Qualification	Codes	Qualification	Codes
Doctorate		Under Graduate	
Ph.D	101	Inter (Arts)	401
M.Phil	102	Inter (Science)	402
Post Graduate		Inter (Commerce)	403
MA	201	DAE	404
M.Sc	202	Other	405
M.Com	203	Matric	
MCS	204	Matric (Arts)	501
MS	205	Matric (Science)	502
MBA	206	Matric (Commerce)	503
Other	207	Matric (Technical)	504
Graduate		Other	505
B.A	301	Under Matric	
B.Sc	302	Middle	601
B.Com	303	Primary Level Certif.	602
BCS	304	Other	603
BBA	305		
LLB	306		
B.E	307		
B.Tech	308		
Other	309		

Type of Post (Column 9)	
1	Government (Regular)
2	Government (Contract)
3	SMC
4	NCHD
5	ESRA/USAid
6	UNICEF
7	Other Donor
8	Volunteer

Codes for highest level of Professional Training (Column 11)	
1	PTC
2	CT
3	B.Ed
4	M.Ed
5	Other
6	Untrained

Designation Code (Column 6)	
1	PST
2	JST
3	HST
4	SS
5	SLT
6	OT
7	PTI
8	WIT
9	HM
10	DT
11	Other
12	Non-Government

Head of the School / Data Provider (if Head of the School is not available/not posted)	
Signature with stamp دستخط اور مہر	I hereby certify that the information contained herein is true and accurate میں تصدیق کرتا ہوں کہ اس فارم پر مہیا کردہ معلومات صحیح اور درست ہیں
Name نام	
CNIC No. کیو بی آر ڈی شناختی کارڈ نمبر	
Designation عہدہ	1=HM/HT; 2=Teacher; 4=Other
Contact No. رابطہ نمبر	
Date (D/M/Y) تاریخ	Time (am/pm) (صبح/شام)

DDO Secondary and Higher Secondary Schools	
Signature with stamp	I hereby certify that the information contained herein is true and accurate میں تصدیق کرتا ہوں کہ اس فارم پر مہیا کردہ معلومات صحیح اور درست ہیں
Name	
CNIC No.	
Contact No.	
Sign by SMC Chairman: ایس ایم سی چیئرمین کے دستخط	

DO Secondary and Higher Secondary Schools	
Signature with stamp	I hereby certify that the information contained herein is true and accurate میں تصدیق کرتا ہوں کہ اس فارم پر مہیا کردہ معلومات صحیح اور درست ہیں
Name	
CNIC No.	
Contact No.	

District	1998			2012			2013			2014		
	Boys	Girls	Total	Boys	Girls	Total	Boys	Girls	Total	Boys	Girls	Total
Badin	102,134	90,972	193,106	136,625	121,694	258,319	139,495	124,251	263,746	142,425	126,860	269,285
Dadu	98,548	85,434	183,982	135,491	117,461	252,952	138,606	120,161	258,767	141,795	122,925	264,720
Hyderabad	107,857	100,034	207,891	129,952	120,526	250,478	131,693	122,141	253,834	133,457	123,777	257,234
Thatta (Thatta & Sujawal)	100,584	86,561	187,145	142,122	122,309	264,431	145,676	125,366	271,042	149,317	128,501	277,818
Mirpur Khas	77,766	70,614	148,380	115,566	104,937	220,503	118,883	107,951	226,834	122,295	111,048	233,343
Tharparkar	93,703	72,626	166,329	136,063	105,458	241,521	139,736	108,306	248,042	143,510	111,229	254,739
Sanghar	128,298	114,545	242,843	180,539	161,187	341,726	184,999	165,168	350,167	189,569	169,248	358,817
Karachi City (All 6 Districts)	652,338	617,509	1,269,847	1,070,309	1,013,164	2,083,473	1,108,841	1,049,638	2,158,479	1,148,758	1,087,426	2,236,184
Jacobabad	71,857	60,949	132,806	92,244	78,241	170,485	93,905	79,650	173,555	95,595	81,084	176,679
Larkana	89,785	81,066	170,851	132,523	119,654	252,177	136,260	123,028	259,288	140,102	126,497	266,599
Shikarpur	82,454	70,029	152,483	101,423	86,140	187,563	102,935	87,424	190,359	104,468	88,726	193,194
Khairpur Mirs	142,603	123,779	266,382	208,200	180,718	388,918	213,905	185,670	399,575	219,766	190,756	410,522
Naushero Feroze	98,551	85,533	184,084	112,187	97,369	209,556	113,231	98,272	211,503	114,284	99,188	213,472
S. Benazirabad	89,295	78,384	167,679	109,082	95,755	204,837	110,654	97,133	207,787	112,247	98,532	210,779
Sukkur	76,318	68,544	144,862	106,226	95,405	201,631	108,765	97,686	206,451	111,365	100,021	211,386
Ghotki	90,590	79,586	170,176	134,258	117,950	252,208	138,085	121,311	259,396	142,020	124,769	266,789
Umerkot	60,607	53,784	114,391	90,067	79,927	169,994	92,653	82,222	174,875	95,311	84,580	179,891
Jamshoro	48,807	42,123	90,930	67,103	57,913	125,016	68,646	59,246	127,892	70,225	60,608	130,833
Mitiani	42,457	38,352	80,809	51,155	46,208	97,363	51,840	46,829	98,669	52,534	47,455	99,989
Tando Allah Yar	42,743	38,581	81,324	51,499	46,485	97,984	52,188	47,107	99,295	52,888	47,737	100,625
Tando M. Khan	36,402	32,080	68,482	43,859	38,652	82,511	44,446	39,170	83,616	45,042	39,695	84,737
Kashmore	67,645	53,400	121,045	86,837	68,550	155,387	88,400	69,784	158,184	89,992	71,041	161,033
Kambar-S. kot	88,004	77,011	165,015	129,894	113,668	243,562	133,556	116,873	250,429	137,323	120,170	257,493
Total	2,489,346	2,221,496	4,710,842	3,563,224	3,189,371	6,752,595	3,657,398	3,274,387	6,931,785	3,754,288	3,361,873	7,116,161

Note: Population Base Year 1998

Population projected @ District Growth Rate per year per district.

Include age 5-9 in the Primary Age Group to calculate the Participation rate from class I to V.

Reg	Dist	Taluka	Reg	Dist	Taluka	Reg	Dist	Taluka																		
1. Hyderabad Region	1. Badin	1 Badin	2. Karachi Region	8. Central	212 North Nazimabad Town	4. Sukkur Region	15. Khairpur Mirs	75 Faiz Ganj																		
		2 Golarchi/S.F.Rahu			213 New Karachi Town			76 Gambat																		
		3 Matli			214 Gulberg Town			77 Khairpur Mirs																		
		4 Tando Bago			215 Liaquatabad Town			78 Kingri																		
	2. Dadu	104 Talhar		9. East	207 Jamshed Town		16. N. Feroze	79 Kot Dijji	17. S. Benazirabad	82 Bhirya																
		5 Dadu			208 Gulshan-e-Iqbal Town			83 Kandiaro																		
		6 Johi			10. South			201 Kiamari Town		84 Moro	18. Sukkur	86 Kazi Ahmed														
		7 K N Shah						205 Lyari Town		85 Naushero Feroz																
	3. Hyderabad	101 Qasimabad		11. West	202 SITE Town		21. Malir	87 Nawab Shah	19. Ghotki	88 Sakrand																
					13 Hyderabad			203 Baldia Town		89 Ghotki																
14 Hyderabad City			204 Orangi Town		90 Mirpur Mathelo																					
15 Latifabad			29. Korangi		209 Shah Faisal Town	94 Ubauro																				
34 Ghorabari	210 Landhi Town	99 Khan Garh																								
4. Thatta	42 Thatta	21. Malir	211 Korangi Town	26. Kashmir	102 Khan Garh	5. Mirpur Khas	103 Daharki																			
			36 Keti Bundar		216 Malir Town		105 Saleh Pat																			
			39 Mirpur Sakro		12. Jacobabad		59 Garhi Khairo	106 New Sukkur																		
			42 Thatta				60 Jacobabad	6. Tharparkar	19 Digri																	
22. Jamshoro	113 Manjhand	13. Larkano	63 Thull	27. Kambar - Shahdadkot	20 Kot Ghulam Mohd	7. Sanghar	21 Mirpur Khas																			
			23. Matiari		64 Dokri		61 Kandhkot	107 Jhuddo																		
					12 Hala		66 Larkana	62 Kashmore	108 Sindhri																	
					16 Matiari		68 Rato Dero	119 Tangwani	109 Hussain Bux Mari																	
114 Saeedabad	14. Shikarpur	71 Garhi Yasin		20. Umerkot	24 Chachro																					
24. T.A. Yar		72 Khanpur	24 Chachro																							
	25. T.M.Khan	73 Lakhi	74 Shikarpur		25 Diplo																					
28. Sujawal		18 Tando Mohd Khan	70 Warrar		26 Mithi																					
	117 Tando Ghulam Hyder	118 Bulri Shah Karim	120 Qubo Saeed Khan	27 Nagarparkar																						
35 Jati		37 Kharo Chann	121 Naseerabad	7. Sanghar	28 Jam Nawaz Ali																					
	38 Mirpur Bithoro		122 Sijawal Junejo		29 Khipro																					
40 Shah Bundar		41 Sujawal	<table border="1"> <tr> <td colspan="6" style="text-align: center;">Province Total</td> </tr> <tr> <td colspan="6" style="text-align: center;">Districts = 29</td> </tr> <tr> <td colspan="6" style="text-align: center;">Talukas = 121</td> </tr> </table>						Province Total						Districts = 29						Talukas = 121					
	Province Total																									
Districts = 29																										
Talukas = 121																										
41 Sujawal	38 Mirpur Bithoro	<table border="1"> <tr> <td colspan="6" style="text-align: center;">Province Total</td> </tr> <tr> <td colspan="6" style="text-align: center;">Districts = 29</td> </tr> <tr> <td colspan="6" style="text-align: center;">Talukas = 121</td> </tr> </table>						Province Total						Districts = 29						Talukas = 121						31 Shahdadpur
								Province Total																		
Districts = 29																										
Talukas = 121																										
37 Kharo Chann	35 Jati	<table border="1"> <tr> <td colspan="6" style="text-align: center;">Province Total</td> </tr> <tr> <td colspan="6" style="text-align: center;">Districts = 29</td> </tr> <tr> <td colspan="6" style="text-align: center;">Talukas = 121</td> </tr> </table>						Province Total						Districts = 29						Talukas = 121						32 Sinjhoru
								Province Total																		
Districts = 29																										
Talukas = 121																										
38 Mirpur Bithoro	40 Shah Bundar	<table border="1"> <tr> <td colspan="6" style="text-align: center;">Province Total</td> </tr> <tr> <td colspan="6" style="text-align: center;">Districts = 29</td> </tr> <tr> <td colspan="6" style="text-align: center;">Talukas = 121</td> </tr> </table>						Province Total						Districts = 29						Talukas = 121						33 Tando Adam
								Province Total																		
Districts = 29																										
Talukas = 121																										
40 Shah Bundar	37 Kharo Chann	<table border="1"> <tr> <td colspan="6" style="text-align: center;">Province Total</td> </tr> <tr> <td colspan="6" style="text-align: center;">Districts = 29</td> </tr> <tr> <td colspan="6" style="text-align: center;">Talukas = 121</td> </tr> </table>						Province Total						Districts = 29						Talukas = 121						22 Samaro
								Province Total																		
Districts = 29																										
Talukas = 121																										
41 Sujawal	38 Mirpur Bithoro	<table border="1"> <tr> <td colspan="6" style="text-align: center;">Province Total</td> </tr> <tr> <td colspan="6" style="text-align: center;">Districts = 29</td> </tr> <tr> <td colspan="6" style="text-align: center;">Talukas = 121</td> </tr> </table>						Province Total						Districts = 29						Talukas = 121						23 Umerkot
								Province Total																		
Districts = 29																										
Talukas = 121																										
35 Jati	37 Kharo Chann	<table border="1"> <tr> <td colspan="6" style="text-align: center;">Province Total</td> </tr> <tr> <td colspan="6" style="text-align: center;">Districts = 29</td> </tr> <tr> <td colspan="6" style="text-align: center;">Talukas = 121</td> </tr> </table>						Province Total						Districts = 29						Talukas = 121						95 Pithoro
								Province Total																		
Districts = 29																										
Talukas = 121																										
37 Kharo Chann	35 Jati	<table border="1"> <tr> <td colspan="6" style="text-align: center;">Province Total</td> </tr> <tr> <td colspan="6" style="text-align: center;">Districts = 29</td> </tr> <tr> <td colspan="6" style="text-align: center;">Talukas = 121</td> </tr> </table>						Province Total						Districts = 29						Talukas = 121						96 Kunri
								Province Total																		
Districts = 29																										
Talukas = 121																										

S.No.	District Name	Number of Talukas	Number of Union Council
1	Badin	5	46
2	Dadu	4	52
3	Jamshoro	4	28
4	Hyderabad City	4	52
5	Matiari	3	19
6	Tando Allah Yar	3	19
7	Tando Mohd Khan	3	16
8	Thatta	4	29
9	Sujawal	5	26
10	Mirpur Khas	6	41
11	Umerkot	4	27
12	Tharparkar	4	44
13	Sanghar	6	55
14	Jacobabad	3	40
15	Kashmore @ Kandhkot	3	37
16	Larkana	4	44
17	Kambar - Shahdad Kot	7	40
18	Shikarpur	4	51
19	Khairpur Mirs	8	76
20	Naushero Feroz	5	51
21	Shaheed Benazirabad	4	51
22	Sukkur	5	46
23	Ghotki	5	40
24	Karachi Central	4	42
25	Karachi East	2	26
26	Karachi South	3	30
27	Karachi West	3	30
28	Karachi Malir	2	15
29	Karachi Korangi	4	35
Total		121	1108

Source : National Reconstruction Bureau (NRB) Election 2005

Construction Type of Schools

1. Pakka



2. Kacha



3. Mixed



Type of Shelterless Schools

1. Under Tree



2. Hut



3. Chapra



Glossary

B.Ed	Bachelor of Education: One year degree course after graduation (two yrs)
Boys schools	Schools under administrative authority of District Education Officers (male), generally having boys enrollment.
Branch Schools	Schools opened as a Branch of some other high or higher secondary school and administratively report to the parent school. Only teachers are provided by the education department, and all other facilities are arranged and maintained by the community.
Closed schools	Schools that are closed because some reasons that may include: non-availability of teaching staff, enrollment or facilities.
CT	Certificate of Teaching: One year training after intermediate education, appointed in Basic Pay Scale 9.
Dangerous building	School buildings requiring major repairs/renovation
Dropout rate	Pupils leaving school before the completion of a given grade of education or leaving at some intermediate or non-terminal point in a cycle of schooling.
Functional schools	Schools that are conducting classes regularly.
Girls schools	Schools under administrative authority of District Education Officers (female), generally having girls enrollment.
Govt. ownership	Building owned by the Education Department.
Levels of schooling	Primary level: including Primary schools Middle level: including Middle and Elementary schools Secondary level: also known as High Schools Higher Sec. level: schools offering grades 11 and 12. These intermediate classes are also offered by the colleges, which are not included.
	Primary: grades 1 to 5 Middle: grades 1 to 8 (Elementary: grades 1 to 8) Secondary: grades 1 to 10 (or grades 6 to 10) Higher Secondary: grades 1 to 12 (or grades 6 to 12)
M.Ed	Master of Education: One year degree course after B.Ed.
Mixed medium schools	Schools using both Urdu and Sindhi for instruction.
Mixed schools	Schools having mixed enrollment of boys and girls both, under the jurisdiction of District Education Officer (male).
Without SNE schools	Approved schools to be opened by the education department, but are not opened due to non-appointment of staff and unavailability of building, furniture etc.
Other ownership	School building is either rental, donated etc., but not provided by the government
Participation rate	Percentage of population attending corresponding school grade according to their individual ages. Ages 5 to 9 in Primary grades (1 to 5)

Ages 10 to 12 in Middle grades (6 to 8)
Ages 13 to 14 in Secondary grades (9 & 10)
Ages 15 to 16 in Higher Secondary grades (11 & 12)
The participation rates presented in this profile does not include enrollment data in the private sector.

Physical facilities

Facilities like; electricity, water, toilets, classrooms, libraries, laboratories, desks and chairs.

PTC

Primary Teaching Certificate: One year training after intermediate education.

Repairable building

School building requiring minor repairs.

Rural area schools

School locations in a district or union council (below a Town Committee) level.

Satisfactory building

School buildings not requiring any repairs.

Shelterless schools

Schools conducting classes in open-air and having no building and no branch school also schools which are operating in rental buildings.

SMC

School Management Committee

Trained teacher

Teacher(s) possessing any training certificate/degree (PTC,CT,BEd,MEd)

Untrained teacher

Teacher(s) not having training certificate/degree (PTC,CT,BEd,MEd). These teachers are not given any promotion in their professional life until they qualify as a trained teacher.

Urban area schools

School locations in a Town or Municipal Committee level (above Town committee).

Education and Literacy Department
Government of Sindh



Reform Support Unit (RSU)

NJV School, Ground Floor

M. A. Jinnah Road, Karachi

www.rsu-sindh.gov.pk