

SINDH Education Management Information System (SEMIS)



# District Education Profile

## THARPARKAR

2010 - 11

**REFORM SUPPORT UNIT**

Education and Literacy Department

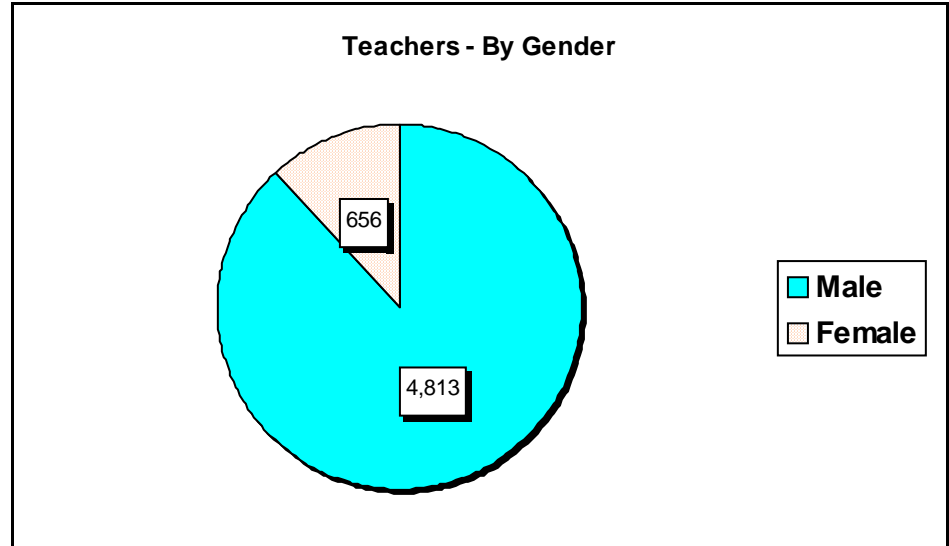
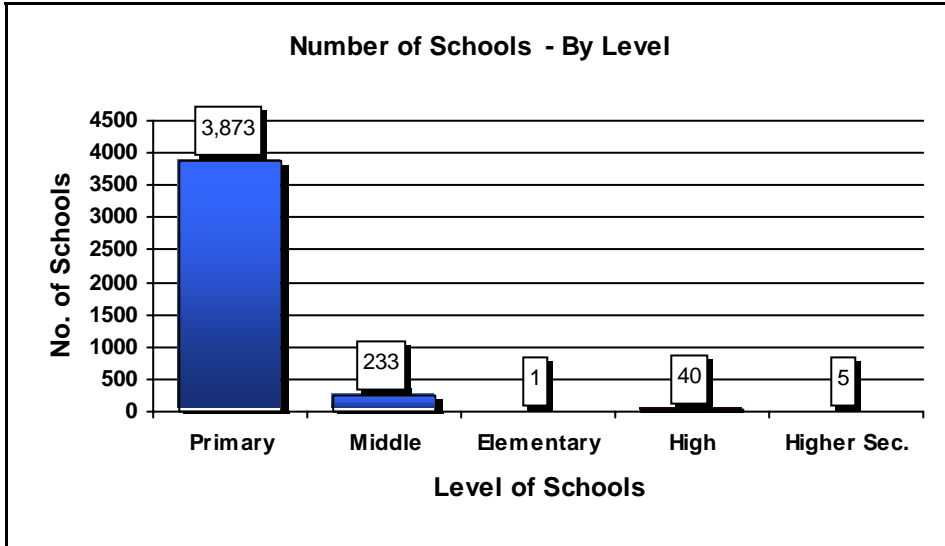
Government of Sindh, Karachi

## TABLE OF CONTENTS

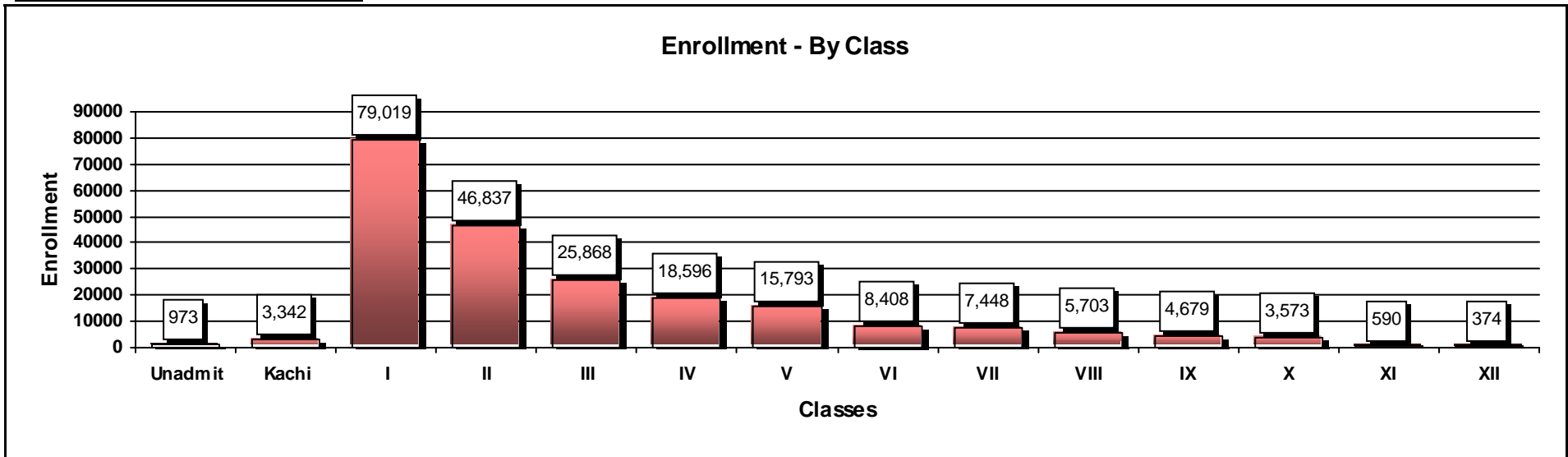
TOPICS		Page No
<b><u>Tharparkar</u></b>		
Graph	- Basic Education Summary	1
Summary	- Schools, Enrolment and Teachers by Gender and level wise.	2
Schools	- Gender, Level and Status wise.	3
	- Damages / Affected with Flood / Rain / IDP wise	4
	- Medium and Shift wise.	5
Enrolment	- Gender, Level and Classes stage wise.	6
Teachers	- Gender, Level and Type of Post wise	7
	- Gender, Level and Professional Training wise.	8
Buildings	- School Buildings Status Gender and Level wise.	9
Facilities	- Schools having Basic Facilities.	10
	- Schools having Advance Facilities.	11
	- Classroom Facilities Gender and level wise.	12
Taluka Summary	- Number of Schools, Enrolment , Teachers and School status	13
	- Gender, Level and Taluka wise Summary.	14 - 17
	- District and Taluka Codes used by SEMIS	18

**Total Schools : 4,152**

**Total Teachers : 5,469**



**Total Enrollment : 221,203**



**Basic Ratios** → Students per Teacher : 40      Students per School : 53      Students Per Classroom : 41      Teachers Per School : 1

District: Tharparkar		No. of Schools	Enrollment			Teachers			Student per Teacher Ratio
School Gender	School Level	Total	Boys	Girls	Total	Male	Female	Total	
Boys	Primary	587	19,967	6,666	26,633	729		729	37
	Middle	28	1,001	579	1,580	45		45	35
	Secondary	3	2,672	0	2,672	97		97	28
	Higher Secondary	2	1,262	99	1,361	31		31	44
	Total	620	24,902	7,344	32,246	902	0	902	36
Girls	Primary	607	159	28,215	28,374	46	568	614	46
	Middle	14	0	1,034	1,034		15	15	69
	Elementary	1	0	206	206		3	3	69
	Secondary	7	0	2,500	2,500	3	70	73	34
	Total	629	159	31,955	32,114	49	656	705	46
Mixed	Primary	2,679	85,368	49,995	135,363	3,282		3,282	41
	Middle	191	7,586	4,646	12,232	299		299	41
	Secondary	30	5,161	1,797	6,958	233		233	30
	Higher Secondary	3	2,013	277	2,290	48		48	48
	Total	2,903	100,128	56,715	156,843	3,862	0	3,862	41
Total	Primary	3,873	105,494	84,876	190,370	4,057	568	4,625	41
	Middle	233	8,587	6,259	14,846	344	15	359	41
	Elementary	1	0	206	206	0	3	3	69
	Secondary	40	7,833	4,297	12,130	333	70	403	30
	Higher Secondary	5	3,275	376	3,651	79	0	79	46
<b>Grand Total</b>		<b>4,152</b>	<b>125,189</b>	<b>96,014</b>	<b>221,203</b>	<b>4,813</b>	<b>656</b>	<b>5,469</b>	<b>40</b>

District: Tharparkar		Urban Area			Rural Area			Total Schools		
School Gender	School Level	Functional	Closed	Total	Functional	Closed	Total	Functional	Closed	Total
Boys	Primary			0	461	126	587	461	126	587
	Middle			0	24	4	28	24	4	28
	Secondary			0	3		3	3	0	3
	Higher Secondary			0	2		2	2	0	2
	Total			0	490	130	620	490	130	620
Girls	Primary			0	409	198	607	409	198	607
	Middle			0	10	4	14	10	4	14
	Elementary			0	1		1	1	0	1
	Secondary			0	7		7	7	0	7
	Total			0	427	202	629	427	202	629
Mixed	Primary			0	2314	365	2679	2,314	365	2679
	Middle			0	157	34	191	157	34	191
	Secondary			0	30		30	30	0	30
	Higher Secondary			0	3		3	3	0	3
	Total			0	2504	399	2903	2,504	399	2903
Total	Primary			0	3184	689	3873	3,184	689	3873
	Middle			0	191	42	233	191	42	233
	Elementary			0	1		1	1	0	1
	Secondary			0	40		40	40	0	40
	Higher Secondary			0	5		5	5	0	5
<b>Grand Total</b>				<b>0</b>	<b>3,421</b>	<b>731</b>	<b>4152</b>	<b>3,421</b>	<b>731</b>	<b>4,152</b>

**Schools with Damages Status : Gender and Level wise**
**4**
**District : Tharparkar**

School Gender	School Level	Schools Affected/Damages with					Number of Schools		
		Flood	Rain	IDP	Multiple of These	No Info	Damages	Not Damages	Total Schools
Boys	Primary					0	0	587	587
	Middle					0	0	28	28
	Secondary					0	0	3	3
	Higher Secondary					0	0	2	2
	Total					0	0	620	620
Girls	Primary					0	0	607	607
	Middle					0	0	14	14
	Elementary					0	0	1	1
	Secondary					0	0	7	7
	Total					0	0	629	629
Mixed	Primary					0	0	2,679	2,679
	Middle					0	0	191	191
	Secondary					0	0	30	30
	Higher Secondary					0	0	3	3
	Total					0	0	2,903	2,903
<b>Grand Total</b>						0	0	4,152	4,152

Note : Negative Sign ( - ) shows ( Excess information of yellow form ) in No Info Column i.e in Main Form Q9 Says No

**Schools : Medium and Shift wise**
**5**
**District: Tharparkar**

School Gender	School Level	Schools by Medium					Schools by Shift		Number of Branch Schools
		Urdu	Sindhi	English	Mixed	Total	Morning	Afternoon	
Boys	Primary		585		2	587	584	3	44
	Middle		28			28	28	0	5
	Secondary		3			3	3	0	0
	Higher Secondary		2			2	2	0	0
	Total		618		2	620	617	3	49
Girls	Primary	1	605		1	607	604	3	83
	Middle		14			14	14	0	1
	Elementary		1			1	1	0	0
	Secondary		7			7	7	0	0
	Total	1	627		1	629	626	3	84
Mixed	Primary	1	2673		5	2679	2677	2	332
	Middle		189	1	1	191	190	1	51
	Secondary		30			30	30	0	0
	Higher Secondary		3			3	3	0	0
	Total	1	2895	1	6	2903	2900	3	383
<b>Grand Total</b>		<b>2</b>	<b>4,140</b>	<b>1</b>	<b>9</b>	<b>4,152</b>	<b>4,143</b>	<b>9</b>	<b>516</b>

**District : Tharparkar**

School Level	Boys Enrolment Classes wise						Girls Enrolment Classes wise						Grand Total
	Kachi	I to V	VI to VIII	IX to X	XI to XII	Total	Kachi	I to V	VI to VIII	IX to X	XI to XII	Total	
Primary	2,028	103,415	51	0	0	105,494	2,264	82,539	73	0	0	84,876	190,370
Middle	0	0	7,447	1,140	0	8,587	8	0	5,549	702	0	6,259	14,846
Elementary	0	0	0	0	0	0	15	159	32	0	0	206	206
Secondary	0	0	4,281	3,458	94	7,833	0	0	2,573	1,709	15	4,297	12,130
Higher Secondary	0	0	1,389	1,108	778	3,275	0	0	164	135	77	376	3,651
<b>Grand Total</b>	<b>2,028</b>	<b>103,415</b>	<b>13,168</b>	<b>5,706</b>	<b>872</b>	<b>125,189</b>	<b>2,287</b>	<b>82,698</b>	<b>8,391</b>	<b>2,546</b>	<b>92</b>	<b>96,014</b>	<b>221,203</b>

Note: Enrolment of Unadmitted included in Kachi Class.



**Teachers : Level and Type of Post wise**
**7**
**District: Tharparkar**
**Teaching Staff by Type of Post**

Gender	School Level	Govt. Regular	Govt. Contract	SMC	NCHD	ESRA	UNICEF	Other Donor	Volunteer	Not Provided	Total
Male	Primary	3,404	227		94			2	330	0	4,057
	Middle	327	10						7	0	344
	Secondary	323	10							0	333
	Higher Secondary	75	4							0	79
	Total	4,129	251		94			2	337	0	4,813
Female	Primary	385	4		19		3	1	156	0	568
	Middle	13							2	0	15
	Elementary			1					2	0	3
	Secondary	69							1	0	70
	Total	467	4	1	19		3	1	161	0	656
<b>Grand Total</b>		<b>4,596</b>	<b>255</b>	<b>1</b>	<b>113</b>		<b>3</b>	<b>3</b>	<b>498</b>	<b>0</b>	<b>5,469</b>

**Teachers : Gender and Professional Training wise**
**8**

District: Tharparkar		Teaching Staff by Professional Training wise						
Teachers Gender	School Level	PTC	C.T	B. Ed	M. Ed	Other	Untrained	Total
Male	Primary	2,743	122	515	50	2	625	4,057
	Middle	83	22	122	47	53	17	344
	Secondary	7	14	126	131	52	3	333
	Higher Secondary	5	5	21	36	11	1	79
	Total	2,838	163	784	264	118	646	4,813
Female	Primary	340	5	42	1		180	568
	Middle	2		8	3		2	15
	Elementary				3		0	3
	Secondary	5	2	34	28		1	70
	Total	347	7	84	35		183	656
<b>Grand Total</b>		<b>3,185</b>	<b>170</b>	<b>868</b>	<b>299</b>	<b>118</b>	<b>829</b>	<b>5,469</b>

District: Tharparkar		School Building					Total Schools	Total Number of Classrooms	
School Gender	School Level	Other Ownership	Govt. Ownership			Rental			Shelterless (No Building)
			Satisfactory	Repairable	Dangerous				
Boys	Primary	3	165	186	42		191	587	703
	Middle		11	6	1		10	28	62
	Secondary		0	3	0		0	3	56
	Higher Secondary		0	1	1		0	2	37
	Total		3	176	196	44		201	620
Girls	Primary	1	148	147	28	1	282	607	613
	Middle		4	5	2		3	14	45
	Elementary		0	0	0		1	1	
	Secondary		2	5	0		0	7	55
	Total		1	154	157	30	1	286	629
Mixed	Primary	12	823	884	208		752	2,679	3,241
	Middle	4	37	56	17		77	191	375
	Secondary	1	4	16	9		0	30	180
	Higher Secondary		0	2	1		0	3	49
	Total		17	864	958	235		829	2,903
Total	Primary	16	1,136	1,217	278	1	1,225	3,873	4,557
	Middle	4	52	67	20		90	233	482
	Elementary		0	0	0		1	1	
	Secondary	1	6	24	9		0	40	291
	Higher Secondary		0	3	2		0	5	86
<b>District Total</b>		<b>21</b>	<b>1,194</b>	<b>1,311</b>	<b>309</b>	<b>1</b>	<b>1,316</b>	<b>4,152</b>	<b>5,416</b>

**Schools with Facilities : Gender and Level wise**
**10**
**District : Tharparkar**

			Schools having Basic Facilities					Schools having	
School Gender	School Level	Schools	Electricity	Toilets	Drinking Water	Boundary Wall	Play Ground	Library	Science Lab
Boys	Primary	587	4	201	206	205	71	0	0
	Middle	28	1	15	8	14	1	0	0
	Secondary	3	3	3	3	3	2	2	3
	Higher Second	2	2	2	2	2	1	1	2
	Total	620	10	221	219	224	75	3	5
Girls	Primary	607	11	229	189	229	0	0	0
	Middle	14	1	9	7	9	0	0	0
	Elementary	1	0	0	0	0	0	0	0
	Secondary	7	5	7	7	7	0	1	4
	Total	629	17	245	203	245	0	1	4
Mixed	Primary	2679	35	978	760	938	111	0	0
	Middle	191	5	96	60	82	13	2	1
	Secondary	30	8	27	23	27	12	5	10
	Higher Second	3	1	3	2	3	3	1	1
	Total	2903	49	1,104	845	1,050	139	8	12
<b>Grand Total</b>		<b>4152</b>	<b>76</b>	<b>1,570</b>	<b>1,267</b>	<b>1,519</b>	<b>214</b>	<b>12</b>	<b>21</b>
<b>Without Facilities</b>			<b>4,076</b>	<b>2,582</b>	<b>2,885</b>	<b>2,633</b>	<b>3,938</b>	<b>4,140</b>	<b>4131</b>

**Schools with Advance Facilities : Gender and Level wise**
**11**
**District : Tharparkar**

District : Tharparkar			Schools having / Received Facilities of			
School Gender	School Level	Schools	Functional SMC	Free Text Books	Construction Works	Girls Stipends
Boys	Primary	587	437	448	12	0
	Middle	28	20	24	0	10
	Secondary	3	3	3	0	0
	Higher Second	2	2	2	0	1
	Total	620	462	477	12	11
Girls	Primary	607	393	409	5	0
	Middle	14	8	10	1	3
	Elementary	1	1	1	0	0
	Secondary	7	7	7	0	7
	Total	629	409	427	6	10
Mixed	Primary	2679	2,216	2,304	99	0
	Middle	191	132	155	6	99
	Secondary	30	30	30	0	25
	Higher Second	3	3	3	0	2
	Total	2903	2,381	2,492	105	126
<b>Grand Total</b>		<b>4152</b>	<b>3,252</b>	<b>3,396</b>	<b>123</b>	<b>147</b>
<b>Without Facilities</b>			<b>900</b>	<b>756</b>	<b>4,029</b>	<b>4,005</b>

SMC = School Management Committee

## District: Tharparkar

Gender	School Level	Student Chairs	Student Desks	Student Benches	Teachers Tables	Teachers Chairs	Fans	Computers
Boys	Primary	640	572	2,572	495	812	103	8
	Middle	82	256	73	48	81	34	0
	Secondary	208	790	30	109	234	200	63
	Higher Secondary	50	379	3	50	127	79	32
	Total	980	1,997	2,678	702	1,254	416	103
Girls	Primary	1,053	353	2,206	369	664	176	0
	Middle	162	146	28	32	56	8	0
	Elementary	0	0	0	0	2	0	0
	Secondary	234	646	4	89	166	85	40
	Total	1,449	1,145	2,238	490	888	269	40
Mixed	Primary	3,251	2,346	12,762	2,421	3,930	525	29
	Middle	1,564	1,607	470	317	649	132	3
	Secondary	428	1,615	333	219	753	269	60
	Higher Secondary	153	498	5	43	141	84	16
	Total	5,396	6,066	13,570	3,000	5,473	1,010	108
<b>Grand Total</b>		<b>7,825</b>	<b>9,208</b>	<b>18,486</b>	<b>4,192</b>	<b>7,615</b>	<b>1,695</b>	<b>251</b>

District: Tharparkar Taluka Name	No. of Schools				Enrolment			Teachers			School Status		Damages Schools	Branch Schools
	Boys	Girls	Mixed	Total	Boys	Girls	Total	Male	Female	Total	Functional	Closed		
Chachro	380	236	859	1,475	46,184	41,904	88,088	1,712	248	1,960	1,251	224	0	159
Diplo	173	144	631	948	20,234	14,426	34,660	987	141	1,128	720	228	0	76
Mithi	53	157	873	1,083	35,193	25,524	60,717	1,426	213	1,639	919	164	0	191
Nagarparkar	14	92	540	646	23,578	14,160	37,738	688	54	742	531	115	0	90
<b>District Total</b>	<b>620</b>	<b>629</b>	<b>2,903</b>	<b>4,152</b>	<b>125,189</b>	<b>96,014</b>	<b>221,203</b>	<b>4,813</b>	<b>656</b>	<b>5,469</b>	<b>3,421</b>	<b>731</b>	<b>0</b>	<b>516</b>

Taluka : Chachro		No. of Schools	Enrollment			Teachers			Closed Schools	Students per Teacher
School Gender	School Level	Total	Boys	Girls	Total	Male	Female	Total		
Boys	Primary	367	15,100	5,119	20,219	522		522	36	39
	Middle	12	407	381	788	18		18	1	44
	Higher Secondary	1	762	99	861	20		20	0	43
	Total	380	16,269	5,599	21,868	560	0	560	37	39
Girls	Primary	228	0	17,056	17,056	30	232	262	43	65
	Middle	7	0	845	845		10	10	1	85
	Secondary	1	0	351	351		6	6	0	59
	Total	236	0	18,252	18,252	30	248	278	44	66
Mixed	Primary	799	24,898	15,042	39,940	930		930	133	43
	Middle	45	2,462	1,903	4,365	79		79	10	55
	Secondary	15	2,555	1,108	3,663	113		113	0	32
	Total	859	29,915	18,053	47,968	1,122	0	1,122	143	43
Total	Primary	1,394	39,998	37,217	77,215	1,482	232	1,714	36	45
	Middle	64	2,869	3,129	5,998	97	10	107	1	56
	Secondary	16	2,555	1,459	4,014	113	6	119	0	34
	Higher Secondary	1	762	99	861	20	0	20	0	43
<b>Grand Total</b>		<b>1,475</b>	<b>46,184</b>	<b>41,904</b>	<b>88,088</b>	<b>1,712</b>	<b>248</b>	<b>1,960</b>	<b>224</b>	<b>45</b>



Taluka : Diplo		No. of Schools	Enrollment			Teachers			Closed Schools	Students per Teacher
School Gender	School Level	Total	Boys	Girls	Total	Male	Female	Total		
Boys	Primary	166	2,884	1,064	3,948	131		131	82	30
	Middle	6	219	30	249	9		9	1	28
	Secondary	1	684	0	684	25		25	0	27
	Total	173	3,787	1,094	4,881	165	0	165	83	30
Girls	Primary	139	0	3,251	3,251	9	126	135	62	24
	Middle	4	0	155	155		4	4	1	39
	Secondary	1	0	363	363		11	11	0	33
	Total	144	0	3,769	3,769	9	141	150	63	25
Mixed	Primary	582	13,610	8,373	21,983	666		666	79	33
	Middle	40	1,299	770	2,069	64		64	3	32
	Secondary	9	1,538	420	1,958	83		83	0	24
	Total	631	16,447	9,563	26,010	813	0	813	82	32
Total	Primary	887	16,494	12,688	29,182	806	126	932	82	31
	Middle	50	1,518	955	2,473	73	4	77	1	32
	Secondary	11	2,222	783	3,005	108	11	119	0	25
<b>Grand Total</b>		948	20,234	14,426	34,660	987	141	1,128	228	31

Taluka : Mithi		No. of Schools	Enrollment			Teachers			Closed Schools	Students per Teacher
School Gender	School Level	Total	Boys	Girls	Total	Male	Female	Total		
Boys	Primary	43	1,649	302	1,951	66		66	6	30
	Middle	8	282	76	358	15		15	1	24
	Secondary	2	1,988	0	1,988	72		72	0	28
	Total	53	3,919	378	4,297	153	0	153	7	28
Girls	Primary	150	51	5,403	5,454	3	157	160	50	34
	Middle	2	0	34	34		1	1	1	34
	Elementary	1	0	206	206		3	3	0	69
	Secondary	4	0	1,667	1,667	3	52	55	0	30
	Total	157	51	7,310	7,361	6	213	219	51	34
Mixed	Primary	790	26,423	16,335	42,758	1,085		1,085	94	39
	Middle	79	2,907	1,389	4,296	128		128	12	34
	Secondary	3	584	112	696	22		22	0	32
	Higher Secondary	1	1,309	0	1,309	32		32	0	41
	Total	873	31,223	17,836	49,059	1,267	0	1,267	106	39
Total	Primary	983	28,123	22,040	50,163	1,154	157	1,311	6	38
	Middle	89	3,189	1,499	4,688	143	1	144	1	33
	Elementary	1	0	206	206	0	3	3	0	69
	Secondary	9	2,572	1,779	4,351	97	52	149	0	29
	Higher Secondary	1	1,309	0	1,309	32	0	32	0	41
<b>Grand Total</b>		<b>1,083</b>	<b>35,193</b>	<b>25,524</b>	<b>60,717</b>	<b>1,426</b>	<b>213</b>	<b>1,639</b>	<b>164</b>	<b>37</b>

Taluka : Nagarparkar		No. of Schools	Enrollment			Teachers			Closed Schools	Students per Teacher
School Gender	School Level	Total	Boys	Girls	Total	Male	Female	Total		
Boys	Primary	11	334	181	515	10		10	2	52
	Middle	2	93	92	185	3		3	1	62
	Higher Secondary	1	500	0	500	11		11	0	45
	Total	14	927	273	1,200	24	0	24	3	50
Girls	Primary	90	108	2,505	2,613	4	53	57	43	46
	Middle	1			0				1	0
	Secondary	1	0	119	119		1	1	0	119
	Total	92	108	2,624	2,732	4	54	58	44	47
Mixed	Primary	508	20,437	10,245	30,682	601		601	59	51
	Middle	27	918	584	1,502	28		28	9	54
	Secondary	3	484	157	641	15		15	0	43
	Higher Secondary	2	704	277	981	16		16	0	61
	Total	540	22,543	11,263	33,806	660	0	660	68	51
Total	Primary	609	20,879	12,931	33,810	615	53	668	2	51
	Middle	30	1,011	676	1,687	31	0	31	1	54
	Secondary	4	484	276	760	15	1	16	0	48
	Higher Secondary	3	1,204	277	1,481	27	0	27	0	55
<b>Grand Total</b>		<b>646</b>	<b>23,578</b>	<b>14,160</b>	<b>37,738</b>	<b>688</b>	<b>54</b>	<b>742</b>	<b>115</b>	<b>51</b>

Reg	Dist	Taluka	Reg	Dist	Taluka	Reg	Dist	Taluka
1. Hyderabad Region	1. Badin	1 Badin	2. Karachi Region	8. Karachi City	201 Kiamari Tow n	4. Sukkur Region	15. Khairpur Mirs	75 Faiz Ganj
		2 Golarchi/S.F.Rahu			202 SITE Tow n			76 Gambat
		3 Matli			203 Baldia Tow n			77 Khairpur Mirs
		4 Tando Bago			204 Orangi Tow n			78 Kingri
	104 Talhar	205 Lyari Tow n			79 Kot Dijj			
	2. Dadu	5 Dadu			206 Saddar Tow n			80 Mirwah
		6 Johi			207 Jamshed Tow n			81 Nara
		7 K N Shah			208 Gulshan-e-Iqbal Tow n			100 Sobhodoro
		9 Mehar			209 Shah Faisal Tow n			16. N. Feroze
	3. Hyderabad	13 Hyderabad			210 Landhi Tow n			
14 Hyderabad City		211 Korangi Tow n	84 Moro					
15 Latifabad		212 North Nazimabad Tow n	85 Naushero Feroz					
101 Qasimabad		213 New Karachi Tow n	111 Mehrabpur					
4. Thatta	34 Ghorabari	214 Gulberg Tow n	17. S. Benazirabad	86 Kazi Ahmed				
	35 Jati	215 Liaquatabad Tow n		87 Naw ab Shah				
	36 Ketri Bundar	216 Malir Tow n	88 Sakrand					
	37 Kharo Chann	217 Bin Qasim Tow n	112 Daur					
	38 Mirpur Bithoro	218 Gadap Tow n	18. Sukkur	91 Pano Akil				
	39 Mirpur Sakro	3. Larkana Region		12. Jacobabad	92 Rohri			
	40 Shah Bundar			59 Garhi Khairo	93 Sukkur			
	41 Sujawal	60 Jacobabad		63 Thull	105 Saleh Pat			
	42 Thatta	64 Dokri	13. Larkana	106 New Sukkur				
	22. Jamshoro	8 Kotri		66 Larkano	19. Ghotki	89 Ghotki		
10 Sehwan		68 Rato Dero	90 Mirpur Mathelo					
11 Thana Bula Khan		110 Bakrani	94 Ubauro					
113 Manjhanda		71 Garhi Yasin	102 Khan Garh					
23. Mitari		72 Khanpur	103 Daharki					
16 Mitari	73 Lakhi	5. Mirpurkhas Region	5. Mirpur Khas					
114 Saeedabad	74 Shikarpur		19 Digri					
24. T. A. Yar	61 Kandhkot		20 Kot Ghulam Mohd					
	62 Kashmore		21 Mirpur Khas					
115 Jhando Mari / Piro Lund	119 Tangwani		207 Jhuddo					
116 Chamber	26. Kashmir	108 Sindhri						
25. T. M. Khan		27. Kambar @ Shahdadkot	109 Hussain Bux Mari					
	65 Kambar	6. Tharparkar	24 Chachro					
	67 Miro Khan		25 Diplo					
	69 Shahdadkot		26 Mithi					
70 Warrar	27 Nagarparkar							
120 Qubo Saeed Khan	7. Sanghar	28 Jam Naw az Ali						
121 Naseerabad		29 Khipro						
122 Sijawal Junejo		30 Sanghar						
Province Total	Districts = 23	Talukas = 121	20. Umerkot	31 Shahdadpur				
				32 Sinjhora				
				33 Tando Adam				
				22 Samaro				
				23 Umerkot				
				95 Pithoro				
96 Kunri								