

SINDH Education Management Information System (SEMIS)



District Education Profile
TANDO ALLAH YAR
2010 - 11

REFORM SUPPORT UNIT

Education and Literacy Department

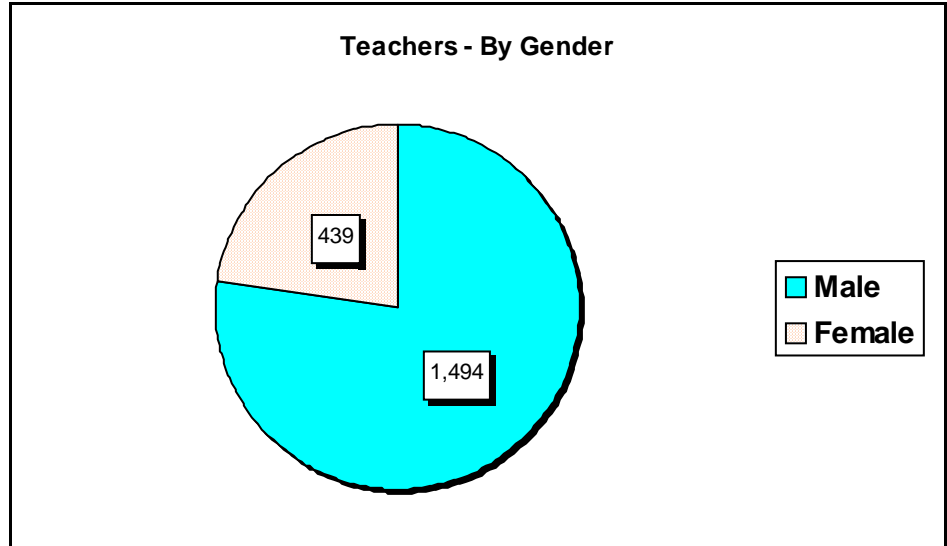
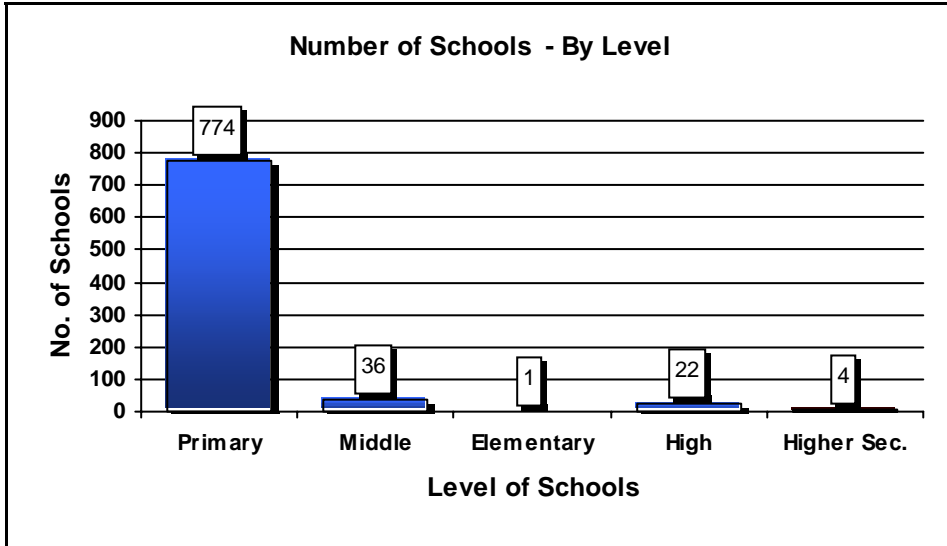
Government of Sindh, Karachi

TABLE OF CONTENTS

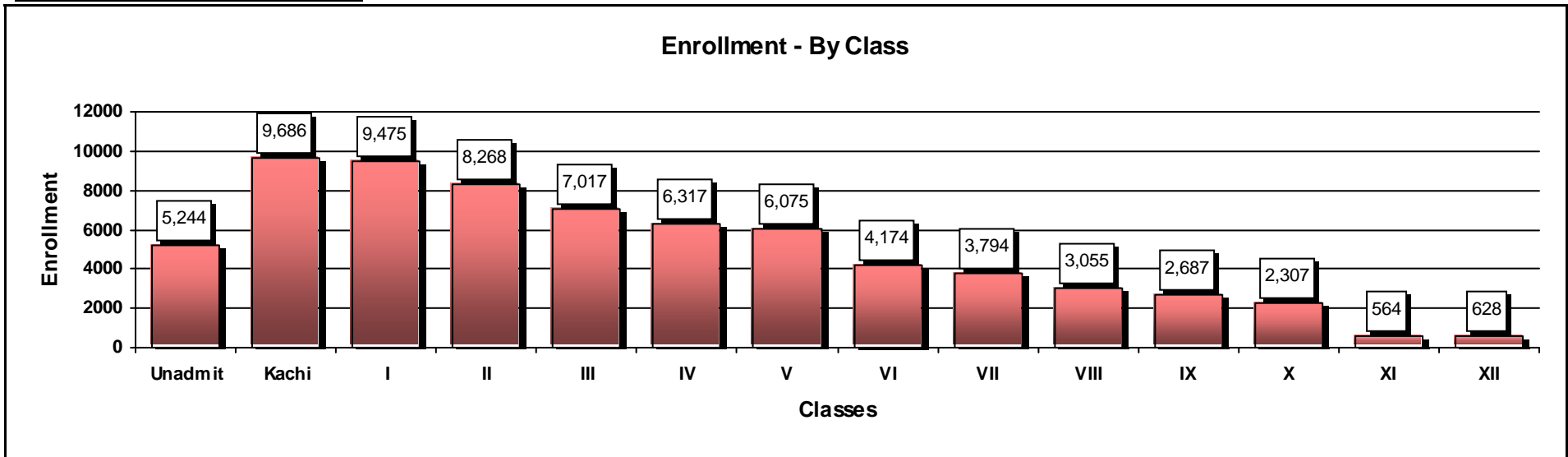
TOPICS		Page No
	<u>Tando Allah Yar</u>	
Graph	- Basic Education Summary	1
Summary	- Schools, Enrolment and Teachers by Gender and level wise.	2
Schools	- Gender, Level and Status wise.	3
	- Damages / Affected with Flood / Rain / IDP wise	4
	- Medium and Shift wise.	5
Enrolment	- Gender, Level and Classes stage wise.	6
Teachers	- Gender, Level and Type of Post wise	7
	- Gender, Level and Professional Training wise.	8
Buildings	- School Buildings Status Gender and Level wise.	9
Facilities	- Schools having Basic Facilities.	10
	- Schools having Advance Facilities.	11
	- Classroom Facilities Gender and level wise.	12
Taluka Summary	- Number of Schools, Enrolment , Teachers and School status	13
	- Gender, Level and Taluka wise Summary.	14 - 16
	- District and Taluka Codes used by SEMIS	17

Total Schools : 837

Total Teachers : 1,933



Total Enrollment : 69,291



Basic Ratios →

Students per Teacher : 36

Students per School : 83

Students Per Classroom : 32

Teachers Per School : 2

District: Tando Allah Yar		No. of Schools	Enrollment			Teachers			Student per Teacher Ratio
School Gender	School Level	Total	Boys	Girls	Total	Male	Female	Total	
Boys	Primary	141	8,768	1,240	10,008	259		259	39
	Middle	6	214	92	306	11		11	28
	Secondary	9	3,638	280	3,918	154		154	25
	Higher Secondary	1	534	51	585	9		9	65
	Total	157	13,154	1,663	14,817	433	0	433	34
Girls	Primary	127	995	7,438	8,433	1	283	284	30
	Middle	7	44	356	400		13	13	31
	Secondary	4	0	961	961		28	28	34
	Higher Secondary	1	0	2,243	2,243		44	44	51
	Total	139	1,039	10,998	12,037	1	368	369	33
Mixed	Primary	506	23,010	10,933	33,943	861	62	923	37
	Middle	23	1,463	789	2,252	48	9	57	40
	Elementary	1	260	48	308	7		7	44
	Secondary	9	2,801	643	3,444	100		100	34
	Higher Secondary	2	2,209	281	2,490	44		44	57
	Total	541	29,743	12,694	42,437	1,060	71	1,131	38
Total	Primary	774	32,773	19,611	52,384	1,121	345	1,466	36
	Middle	36	1,721	1,237	2,958	59	22	81	37
	Elementary	1	260	48	308	7	0	7	44
	Secondary	22	6,439	1,884	8,323	254	28	282	30
	Higher Secondary	4	2,743	2,575	5,318	53	44	97	55
Grand Total		837	43,936	25,355	69,291	1,494	439	1,933	36

District: Tando Allah Yar		Urban Area			Rural Area			Total Schools		
School Gender	School Level	Functional	Closed	Total	Functional	Closed	Total	Functional	Closed	Total
Boys	Primary	6		6	125	10	135	131	10	141
	Middle			0	5	1	6	5	1	6
	Secondary	3		3	6		6	9	0	9
	Higher Secondary			0	1		1	1	0	1
	Total	9		9	137	11	148	146	11	157
Girls	Primary	16	1	17	85	25	110	101	26	127
	Middle	2		2	5		5	7	0	7
	Secondary			0	4		4	4	0	4
	Higher Secondary	1		1			0	1	0	1
	Total	19	1	20	94	25	119	113	26	139
Mixed	Primary	36	2	38	406	62	468	442	64	506
	Middle	1		1	18	4	22	19	4	23
	Elementary	1		1			0	1	0	1
	Secondary	2		2	7		7	9	0	9
	Higher Secondary	1		1	1		1	2	0	2
	Total	41	2	43	432	66	498	473	68	541
Total	Primary	58	3	61	616	97	713	674	100	774
	Middle	3		3	28	5	33	31	5	36
	Elementary	1		1			0	1	0	1
	Secondary	5		5	17		17	22	0	22
	Higher Secondary	2		2	2		2	4	0	4
Grand Total		69	3	72	663	102	765	732	105	837

Schools with Damages Status : Gender and Level wise
4

District : Tando Allah Yar		Schools Affected/Damages with					Number of Schools		
School Gender	School Level	Flood	Rain	IDP	Multiple of These	No Info	Damages	Not Damages	Total Schools
Boys	Primary					0	0	141	141
	Middle					0	0	6	6
	Secondary					0	0	9	9
	Higher Secondary					0	0	1	1
	Total					0	0	157	157
Girls	Primary					0	0	127	127
	Middle					0	0	7	7
	Secondary					0	0	4	4
	Higher Secondary					0	0	1	1
	Total					0	0	139	139
Mixed	Primary					0	0	506	506
	Middle					0	0	23	23
	Elementary					0	0	1	1
	Secondary					0	0	9	9
	Higher Secondary					0	0	2	2
	Total					0	0	541	541
Grand Total						0	0	837	837

Note : Negative Sign (-) shows (Excess information of yellow form) in No Info Column i.e in Main Form Q9 Says No

Schools : Medium and Shift wise
5

District: Tando Allah Yar		Schools by Medium					Schools by Shift		Number of Branch Schools
School Gender	School Level	Urdu	Sindhi	English	Mixed	Total	Morning	Afternoon	
Boys	Primary	3	131	2	5	141	140	1	0
	Middle		5	1		6	6	0	0
	Secondary	2	5		2	9	9	0	0
	Higher Secondary		1			1	1	0	0
	Total		5	142	3	7	157	156	1
Girls	Primary	4	123			127	113	14	0
	Middle		6		1	7	5	2	0
	Secondary		4			4	4	0	0
	Higher Secondary				1	1	1	0	0
	Total		4	133		2	139	123	16
Mixed	Primary	19	454	2	31	506	501	5	0
	Middle	1	17		5	23	23	0	0
	Elementary				1	1	1	0	0
	Secondary		7		2	9	9	0	0
	Higher Secondary		2			2	2	0	0
	Total		20	480	2	39	541	536	5
Grand Total		29	755	5	48	837	815	22	0

District : Tando Allah Yar

School Level	Boys Enrolment Classes wise						Girls Enrolment Classes wise						Grand Total
	Kachi	I to V	VI to VIII	IX to X	XI to XII	Total	Kachi	I to V	VI to VIII	IX to X	XI to XII	Total	
Primary	8,880	23,657	236	0	0	32,773	5,950	13,229	432	0	0	19,611	52,384
Middle	29	71	1,621	0	0	1,721	43	24	1,170	0	0	1,237	2,958
Elementary	28	158	74	0	0	260	0	13	35	0	0	48	308
Secondary	0	0	3,928	2,485	26	6,439	0	0	1,057	801	26	1,884	8,323
Higher Secondary	0	0	1,072	815	856	2,743	0	0	1,398	893	284	2,575	5,318
Grand Total	8,937	23,886	6,931	3,300	882	43,936	5,993	13,266	4,092	1,694	310	25,355	69,291

Note: Enrolment of Unadmitted included in Kachi Class.

Teachers : Level and Type of Post wise
7

District: Tando Allah Yar		Teaching Staff by Type of Post									
Gender	School Level	Govt. Regular	Govt. Contract	SMC	NCHD	ESRA	UNICEF	Other Donor	Volunteer	Not Provided	Total
Male	Primary	1,022	25	3	44	1		2	23	1	1,121
	Middle	47	11						1	0	59
	Elementary	6	1							0	7
	Secondary	207	47							0	254
	Higher Secondary	45	8							0	53
	Total	1,327	92	3	44	1		2	24	1	1,494
Female	Primary	293	14	8	17			1	12	0	345
	Middle	19	3							0	22
	Secondary	22	5						1	0	28
	Higher Secondary	40	4							0	44
	Total	374	26	8	17			1	13	0	439
Grand Total		1,701	118	11	61	1		3	37	1	1,933

District: Tando Allah Yar
Teaching Staff by Professional Training wise

Teachers Gender	School Level	PTC	C.T	B. Ed	M. Ed	Other	Untrained	Total
Male	Primary	677	98	289	50	6	1	1,121
	Middle	15	15	18	9	2	0	59
	Elementary	2	1	2	1	1	0	7
	Secondary		25	72	124	30	3	254
	Higher Secondary		3	13	35	2	0	53
	Total	694	142	394	219	41	4	1,494
Female	Primary	206	18	108	13		0	345
	Middle	1	1	7	12	1	0	22
	Secondary			10	18		0	28
	Higher Secondary		4	5	32	1	2	44
		Total	207	23	130	75	2	2
Grand Total		901	165	524	294	43	6	1,933

District: Tando Allah Yar		School Building					Total Schools	Total Number of Classrooms	
School Gender	School Level	Other Ownership	Govt. Ownership			Rental			Shelterless (No Building)
			Satisfactory	Repairable	Dangerous				
Boys	Primary	8	50	61	19		3	141	370
	Middle		2	3	0		1	6	17
	Secondary		1	8	0		0	9	77
	Higher Secondary		0	1	0		0	1	8
	Total		8	53	73	19		4	157
Girls	Primary	3	40	52	18	1	13	127	319
	Middle	2	0	3	1		1	7	19
	Secondary		0	4	0		0	4	30
	Higher Secondary		1	0	0		0	1	20
	Total		5	41	59	19	1	14	139
Mixed	Primary	12	163	221	52	1	57	506	1,155
	Middle		4	10	5		4	23	71
	Elementary		1	0	0		0	1	12
	Secondary		3	4	2		0	9	55
	Higher Secondary		0	2	0		0	2	24
	Total		12	171	237	59	1	61	541
Total	Primary	23	253	334	89	2	73	774	1,844
	Middle	2	6	16	6		6	36	107
	Elementary		1	0	0		0	1	12
	Secondary		4	16	2		0	22	162
	Higher Secondary		1	3	0		0	4	52
District Total		25	265	369	97	2	79	837	2,177

Schools with Facilities : Gender and Level wise
10

District : Tando Allah Yar			Schools having Basic Facilities					Schools having	
School Gender	School Level	Schools	Electricity	Toilets	Drinking Water	Boundary Wall	Play Ground	Library	Science Lab
Boys	Primary	141	68	114	85	111	0	0	0
	Middle	6	1	4	2	5	0	0	0
	Secondary	9	9	8	9	8	3	3	3
	Higher Second	1	1	0	1	1	0	0	0
	Total	157	79	126	97	125	3	3	3
Girls	Primary	127	36	93	60	97	1	0	0
	Middle	7	2	6	5	3	1	0	0
	Secondary	4	4	4	4	3	1	1	2
	Higher Second	1	1	1	1	1	1	1	1
	Total	139	43	104	70	104	4	2	3
Mixed	Primary	506	207	368	295	357	5	0	0
	Middle	23	9	18	8	16	0	0	0
	Elementary	1	1	1	1	1	0	0	0
	Secondary	9	6	9	8	8	4	3	5
	Higher Second	2	2	2	2	2	0	1	2
	Total	541	225	398	314	384	9	4	7
Grand Total		837	347	628	481	613	16	9	13
Without Facilities			490	209	356	224	821	828	824

Schools with Advance Facilities : Gender and Level wise
11
District : Tando Allah Yar

District : Tando Allah Yar			Schools having / Received Facilities of			
School Gender	School Level	Schools	Functional SMC	Free Text Books	Construction Works	Girls Stipends
Boys	Primary	141	128	129	7	0
	Middle	6	5	5	0	0
	Secondary	9	9	9	2	3
	Higher Second	1	1	1	0	0
	Total	157	143	144	9	3
Girls	Primary	127	96	100	7	1
	Middle	7	7	6	0	3
	Secondary	4	4	4	1	3
	Higher Second	1	1	1	0	0
	Total	139	108	111	8	7
Mixed	Primary	506	446	429	31	5
	Middle	23	18	19	2	10
	Elementary	1	1	1	0	0
	Secondary	9	8	9	2	8
	Higher Second	2	2	2	0	1
	Total	541	475	460	35	24
Grand Total		837	726	715	52	34
Without Facilities			111	122	785	803

SMC = School Management Committee

District: Tando Allah Yar

Gender	School Level	Student Chairs	Student Desks	Student Benches	Teachers Tables	Teachers Chairs	Fans	Computers
Boys	Primary	122	1,030	1,832	373	716	667	2
	Middle	0	41	15	12	19	32	0
	Secondary	61	1,121	62	91	258	234	10
	Higher Secondary	0	200	0	13	25	30	0
	Total	183	2,392	1,909	489	1,018	963	12
Girls	Primary	141	993	1,276	253	515	432	4
	Middle	9	81	101	20	26	26	0
	Secondary	60	213	34	46	61	101	3
	Higher Secondary	291	413	96	33	72	61	16
	Total	501	1,700	1,507	352	674	620	23
Mixed	Primary	267	3,181	5,840	1,198	2,212	1,834	20
	Middle	10	698	85	80	216	170	10
	Elementary	0	60	50	5	10	20	2
	Secondary	104	860	69	85	235	152	3
	Higher Secondary	0	615	7	50	84	70	28
	Total	381	5,414	6,051	1,418	2,757	2,246	63
Grand Total		1,065	9,506	9,467	2,259	4,449	3,829	98

District: Tando Allah Ya Taluka Name	No. of Schools				Enrolment			Teachers			School Status		Damages Schools	Branch Schools
	Boys	Girls	Mixed	Total	Boys	Girls	Total	Male	Female	Total	Functional	Closed		
Tando Allah Yar	68	47	123	238	16,842	10,514	27,356	647	272	919	225	13	0	0
Jhando Mari / Piro Lund	53	44	194	291	13,699	7,618	21,317	420	78	498	244	47	0	0
Chamber	36	48	224	308	13,395	7,223	20,618	427	89	516	263	45	0	0
District Total	157	139	541	837	43,936	25,355	69,291	1,494	439	1,933	732	105	0	0

Taluka : Tando Allah Yar		No. of Schools	Enrollment			Teachers			Closed Schools	Students per Teacher
School Gender	School Level	Total	Boys	Girls	Total	Male	Female	Total		
Boys	Primary	62	3,862	690	4,552	123		123	4	37
	Middle	2	47	23	70	4		4	0	18
	Secondary	4	2,554	0	2,554	101		101	0	25
	Total	68	6,463	713	7,176	228	0	228	4	31
Girls	Primary	41	730	2,936	3,666		166	166	3	22
	Middle	4	5	91	96		5	5	0	19
	Secondary	1	0	130	130		7	7	0	19
	Higher Secondary	1	0	2,243	2,243		44	44	0	51
	Total	47	735	5,400	6,135	0	222	222	3	28
Mixed	Primary	116	7,687	3,983	11,670	372	42	414	5	28
	Middle	4	416	210	626	10	8	18	1	35
	Secondary	3	1,541	208	1,749	37		37	0	47
	Total	123	9,644	4,401	14,045	419	50	469	6	30
Total	Primary	219	12,279	7,609	19,888	495	208	703	4	28
	Middle	10	468	324	792	14	13	27	0	29
	Secondary	8	4,095	338	4,433	138	7	145	0	31
	Higher Secondary	1	0	2,243	2,243	0	44	44	0	51
Grand Total		238	16,842	10,514	27,356	647	272	919	13	30

Taluka : Jhando Mari / Piro Lund		No. of Schools	Enrollment			Teachers			Closed Schools	Students per Teacher
School Gender	School Level	Total	Boys	Girls	Total	Male	Female	Total		
Boys	Primary	46	3,194	452	3,646	89		89	1	41
	Middle	2	108	9	117	4		4	0	29
	Secondary	4	974	250	1,224	44		44	0	28
	Higher Secondary	1	534	51	585	9		9	0	65
	Total	53	4,810	762	5,572	146	0	146	1	38
Girls	Primary	39	188	2,181	2,369		48	48	15	49
	Middle	3	39	265	304		8	8	0	38
	Secondary	2	0	389	389		12	12	0	32
	Total	44	227	2,835	3,062	0	68	68	15	45
Mixed	Primary	182	7,573	3,629	11,202	232	9	241	29	46
	Middle	9	525	190	715	17	1	18	2	40
	Secondary	2	96	106	202	15		15	0	13
	Higher Secondary	1	468	96	564	10		10	0	56
	Total	194	8,662	4,021	12,683	274	10	284	31	45
Total	Primary	267	10,955	6,262	17,217	321	57	378	1	46
	Middle	14	672	464	1,136	21	9	30	0	38
	Secondary	8	1,070	745	1,815	59	12	71	0	26
	Higher Secondary	2	1,002	147	1,149	19	0	19	0	60
Grand Total		291	13,699	7,618	21,317	420	78	498	47	43

Taluka : Chamber		No. of Schools	Enrollment			Teachers			Closed Schools	Students per Teacher
School Gender	School Level	Total	Boys	Girls	Total	Male	Female	Total		
Boys	Primary	33	1,712	98	1,810	47		47	5	39
	Middle	2	59	60	119	3		3	1	40
	Secondary	1	110	30	140	9		9	0	16
	Total	36	1,881	188	2,069	59	0	59	6	35
Girls	Primary	47	77	2,321	2,398	1	69	70	8	34
	Secondary	1	0	442	442		9	9	0	49
	Total	48	77	2,763	2,840	1	78	79	8	36
Mixed	Primary	208	7,750	3,321	11,071	257	11	268	30	41
	Middle	10	522	389	911	21		21	1	43
	Elementary	1	260	48	308	7		7	0	44
	Secondary	4	1,164	329	1,493	48		48	0	31
	Higher Secondary	1	1,741	185	1,926	34		34	0	57
	Total	224	11,437	4,272	15,709	367	11	378	31	42
Total	Primary	288	9,539	5,740	15,279	305	80	385	5	40
	Middle	12	581	449	1,030	24	0	24	1	43
	Elementary	1	260	48	308	7	0	7	0	44
	Secondary	6	1,274	801	2,075	57	9	66	0	31
	Higher Secondary	1	1,741	185	1,926	34	0	34	0	57
Grand Total		308	13,395	7,223	20,618	427	89	516	45	40

Reg	Dist	Taluka	Reg	Dist	Taluka	Reg	Dist	Taluka	
1. Hyderabad Region	1. Badin	1 Badin	2. Karachi Region	8. Karachi City	201 Kiamari Tow n	4. Sukkur Region	15. Khairpur Mirs	75 Faiz Ganj	
		2 Golarchi/S.F.Rahu			202 SITE Tow n			76 Gambat	
		3 Matli			203 Baldia Tow n			77 Khairpur Mirs	
		4 Tando Bago			204 Orangi Tow n			78 Kingri	
	104 Talhar	205 Lyari Tow n			79 Kot Dijj				
	2. Dadu	5 Dadu			206 Saddar Tow n			16. N. Feroze	82 Bhirya
		6 Johi			207 Jamshed Tow n				83 Kandiaro
		7 K N Shah			208 Gulshan-e-Iqbal Tow n				84 Moro
		9 Mehar			209 Shah Faisal Tow n				85 Naushero Feroz
	3. Hyderabad	13 Hyderabad			210 Landhi Tow n				17. S. Benazirabad
14 Hyderabad City		211 Korangi Tow n	86 Kazi Ahmed						
15 Latifabad		212 North Nazimabad Tow n	87 Naw ab Shah						
101 Qasimabad		213 New Karachi Tow n	88 Sakrand						
4. Thatta	34 Ghorabari	214 Gulberg Tow n	18. Sukkur	112 Daur					
	35 Jati	215 Liaquatabad Tow n		91 Pano Akil					
	36 Ketri Bundar	216 Malir Tow n		92 Rohri					
	37 Kharo Chann	217 Bin Qasim Tow n		93 Sukkur					
	38 Mirpur Bithoro	218 Gadap Tow n		105 Saleh Pat					
	39 Mirpur Sakro	3. Larkana Region		12. Jacobabad	106 New Sukkur				
	40 Shah Bundar				59 Garhi Khairo	19. Ghotki	89 Ghotki		
	41 Sujaw al				60 Jacobabad		90 Mirpur Mathelo		
	42 Thatta				63 Thull		94 Ubauro		
	22. Jamshoro				8 Kotri		64 Dokri	102 Khan Garh	
10 Sehwan			13. Larkana		103 Daharki				
11 Thana Bula Khan					66 Larkano		5. Mirpur Khas	19 Digri	
113 Manjhana					68 Rato Dero			20 Kot Ghulam Mohd	
23. Mitari	12 Hala				110 Bakrani			21 Mirpur Khas	
	16 Mitari				14. Shikarpur			107 Jhuddo	
114 Saeedabad	71 Garhi Yasin	108 Sindhri							
24. T. A. Yar	17 Tando Allah Yar	72 Khanpur		109 Hussain Bux Mari					
	115 Jhando Mari / Piro Lund	73 Lakhi		6. Tharparkar		24 Chachro			
	116 Chamber	74 Shikarpur				25 Diplo			
25. T. M. Khan	18 Tando Mohd Khan	61 Kandhkot				26 Mithi			
	117 Tando Ghulam Hyder	62 Kashmore	27 Nagarparkar						
	118 Bulri Shah Karim	119 Tangwani	7. Sanghar			28 Jam Naw az Ali			
Province Total	26. Kashmir	27. Kambar @ Shahdadkot				20. Umerkot	29 Khipro		
							65 Kambar	22 Samaro	
					67 Miro Khan		23 Umerkot		
					69 Shahdadkot		95 Pithoro		
					70 Warrar		96 Kunri		
				120 Qubo Saeed Khan					
				121 Naseerabad					
				122 Sijawal Junejo					