

SINDH Education Management Information System (SEMIS)



District Education Profile

SANGHAR

2010 - 11

REFORM SUPPORT UNIT

Education and Literacy Department

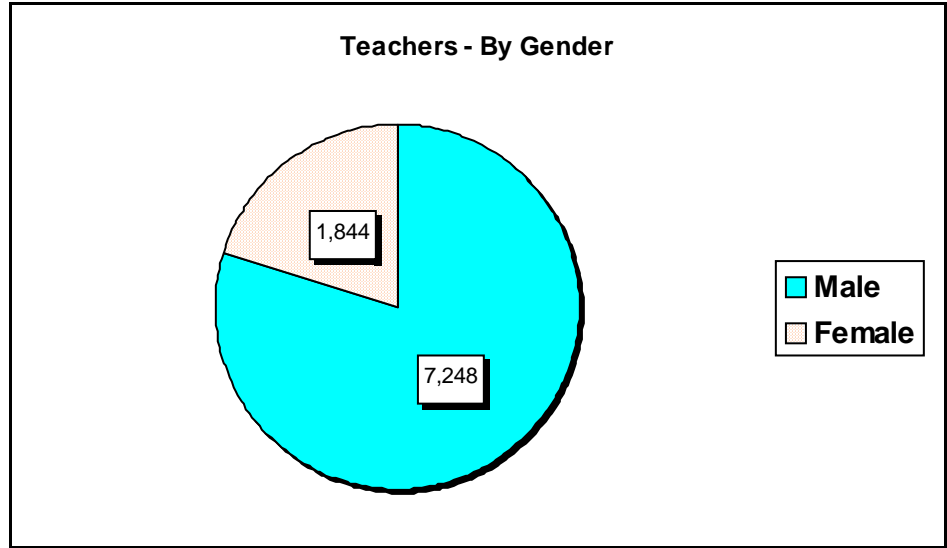
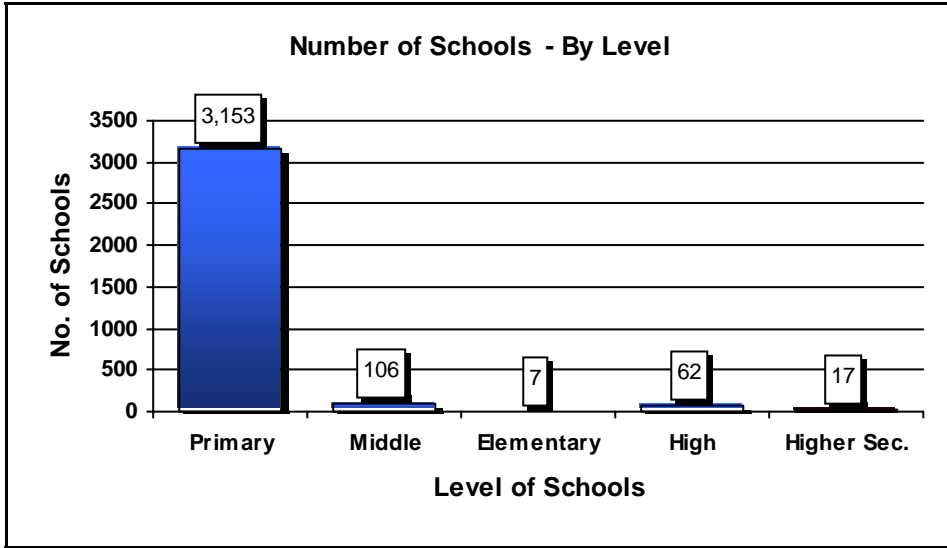
Government of Sindh, Karachi

TABLE OF CONTENTS

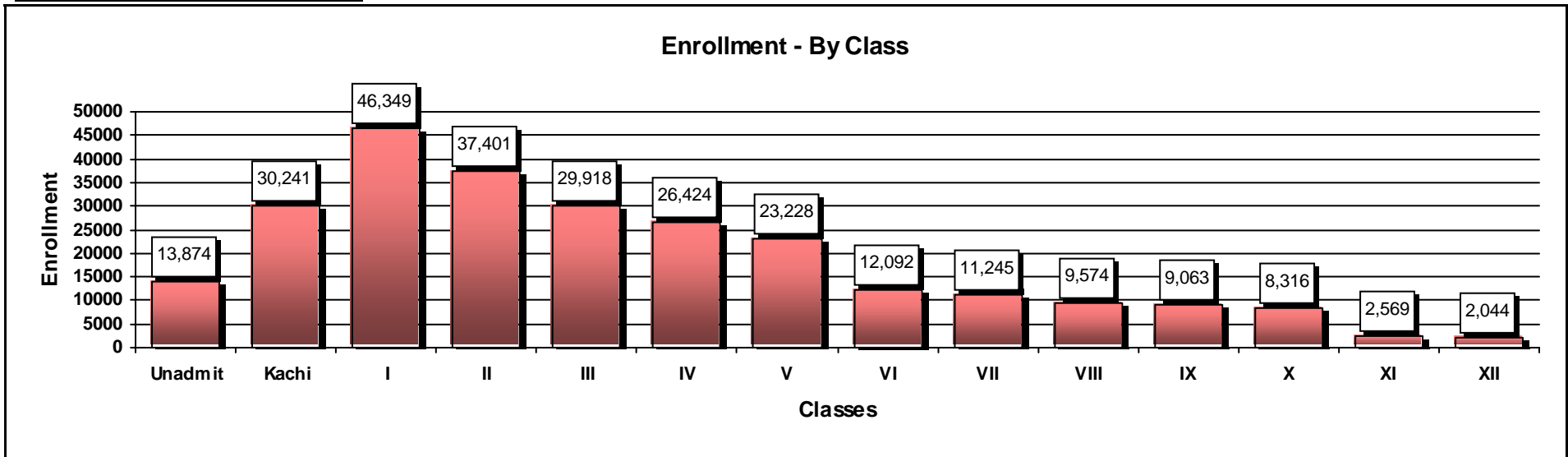
TOPICS		Page No
	<u>Sanghar</u>	
Graph	- Basic Education Summary	1
Summary	- Schools, Enrolment and Teachers by Gender and level wise.	2
Schools	- Gender, Level and Status wise.	3
	- Damages / Affected with Flood / Rain / IDP wise	4
	- Medium and Shift wise.	5
Enrolment	- Gender, Level and Classes stage wise.	6
Teachers	- Gender, Level and Type of Post wise	7
	- Gender, Level and Professional Training wise.	8
Buildings	- School Buildings Status Gender and Level wise.	9
Facilities	- Schools having Basic Facilities.	10
	- Schools having Advance Facilities.	11
	- Classroom Facilities Gender and level wise.	12
Taluka Summary	- Number of Schools, Enrolment , Teachers and School status	13
	- Gender, Level and Taluka wise Summary.	14 - 19
	- District and Taluka Codes used by SEMIS	20

Total Schools : 3,345

Total Teachers : 9,092



Total Enrollment : 262,338



Basic Ratios → Students per Teacher : 29 Students per School : 78 Students Per Classroom : 42 Teachers Per School : 3

District: Sanghar		No. of Schools	Enrollment			Teachers			Student per Teacher Ratio
School Gender	School Level	Total	Boys	Girls	Total	Male	Female	Total	
Boys	Primary	735	26,891	5,498	32,389	1,146	14	1,160	28
	Middle	16	1,167	43	1,210	68		68	18
	Elementary	1	198	50	248	20		20	12
	Secondary	21	13,324	280	13,604	582		582	23
	Higher Secondary	7	8,067	264	8,331	201		201	41
	Total	780	49,647	6,135	55,782	2,017	14	2,031	27
Girls	Primary	381	922	22,048	22,970	25	944	969	24
	Middle	35	78	2,023	2,101	1	124	125	17
	Elementary	4	0	1,008	1,008	1	40	41	25
	Secondary	12	43	6,800	6,843		240	240	29
	Higher Secondary	5	0	5,252	5,252	2	143	145	36
	Total	437	1,043	37,131	38,174	29	1,491	1,520	25
Mixed	Primary	2,037	100,765	49,961	150,726	4,578	337	4,915	31
	Middle	55	2,672	1,106	3,778	181	2	183	21
	Elementary	2	183	121	304	7		7	43
	Secondary	29	7,493	1,605	9,098	313		313	29
	Higher Secondary	5	3,792	684	4,476	123		123	36
	Total	2,128	114,905	53,477	168,382	5,202	339	5,541	30
Total	Primary	3,153	128,578	77,507	206,085	5,749	1,295	7,044	29
	Middle	106	3,917	3,172	7,089	250	126	376	19
	Elementary	7	381	1,179	1,560	28	40	68	23
	Secondary	62	20,860	8,685	29,545	895	240	1,135	26
	Higher Secondary	17	11,859	6,200	18,059	326	143	469	39
Grand Total		3,345	165,595	96,743	262,338	7,248	1,844	9,092	29

District: Sanghar		Urban Area			Rural Area			Total Schools		
School Gender	School Level	Functional	Closed	Total	Functional	Closed	Total	Functional	Closed	Total
Boys	Primary	13	2	15	419	301	720	432	303	735
	Middle	2		2	10	4	14	12	4	16
	Elementary			0	1		1	1	0	1
	Secondary	6		6	15		15	21	0	21
	Higher Secondary	2		2	5		5	7	0	7
	Total		23	2	25	450	305	755	473	307
Girls	Primary	31		31	271	79	350	302	79	381
	Middle	3		3	31	1	32	34	1	35
	Elementary	2		2	2		2	4	0	4
	Secondary	4		4	8		8	12	0	12
	Higher Secondary	2		2	3		3	5	0	5
	Total		42		42	315	80	395	357	80
Mixed	Primary	84		84	1934	19	1953	2,018	19	2037
	Middle	2		2	53		53	55	0	55
	Elementary			0	2		2	2	0	2
	Secondary	1		1	28		28	29	0	29
	Higher Secondary			0	5		5	5	0	5
	Total		87		87	2022	19	2041	2,109	19
Total	Primary	128	2	130	2624	399	3023	2,752	401	3153
	Middle	7		7	94	5	99	101	5	106
	Elementary	2		2	5		5	7	0	7
	Secondary	11		11	51		51	62	0	62
	Higher Secondary	4		4	13		13	17	0	17
Grand Total		152	2	154	2,787	404	3191	2,939	406	3,345

Schools with Damages Status : Gender and Level wise
4

District : Sanghar		Schools Affected/Damages with					Number of Schools		
School Gender	School Level	Flood	Rain	IDP	Multiple of These	No Info	Damages	Not Damages	Total Schools
Boys	Primary		52	2		0	54	681	735
	Middle		3			0	3	13	16
	Elementary					0	0	1	1
	Secondary		7			0	7	14	21
	Higher Secondary		2			0	2	5	7
	Total			64	2		0	66	714
Girls	Primary		17			0	17	364	381
	Middle		3			0	3	32	35
	Elementary					0	0	4	4
	Secondary		2			0	2	10	12
	Higher Secondary		1			0	1	4	5
	Total			23			0	23	414
Mixed	Primary		147	1	1	0	149	1,888	2,037
	Middle		4			0	4	51	55
	Elementary		1			0	1	1	2
	Secondary		5	1		0	6	23	29
	Higher Secondary					0	0	5	5
	Total			157	2	1	0	160	1,968
Grand Total			244	4	1	0	249	3,096	3,345

Note : Negative Sign (-) shows (Excess information of yellow form) in No Info Column i.e in Main Form Q9 Says No

Schools : Medium and Shift wise
5

District: Sanghar		Schools by Medium					Schools by Shift		Number of Branch Schools
School Gender	School Level	Urdu	Sindhi	English	Mixed	Total	Morning	Afternoon	
Boys	Primary	38	669	3	25	735	730	5	0
	Middle	1	15			16	16	0	3
	Elementary	1				1	1	0	0
	Secondary	5	8		8	21	20	1	0
	Higher Secondary		2	1	4	7	7	0	0
	Total		45	694	4	37	780	774	6
Girls	Primary	40	326	1	14	381	364	17	0
	Middle	12	21		2	35	34	1	3
	Elementary	1	2		1	4	4	0	0
	Secondary	2	4	1	5	12	12	0	0
	Higher Secondary	1	1	1	2	5	5	0	0
	Total		56	354	3	24	437	419	18
Mixed	Primary	76	1838	3	120	2037	2025	12	1
	Middle		50		5	55	55	0	4
	Elementary	1	1			2	2	0	0
	Secondary		17	1	11	29	29	0	0
	Higher Secondary		3		2	5	5	0	0
	Total		77	1909	4	138	2128	2116	12
Grand Total		178	2,957	11	199	3,345	3,309	36	11

Enrolment : Gender, Level and Class Stage wise
6
District : Sanghar

School Level	Boys Enrolment Classes wise						Girls Enrolment Classes wise						Grand Total
	Kachi	I to V	VI to VIII	IX to X	XI to XII	Total	Kachi	I to V	VI to VIII	IX to X	XI to XII	Total	
Primary	26,022	102,428	128	0	0	128,578	17,857	59,537	113	0	0	77,507	206,085
Middle	43	453	3,421	0	0	3,917	5	239	2,928	0	0	3,172	7,089
Elementary	70	179	132	0	0	381	118	484	577	0	0	1,179	1,560
Secondary	0	0	12,676	8,184	0	20,860	0	0	5,054	3,631	0	8,685	29,545
Higher Secondary	0	0	5,026	3,536	3,297	11,859	0	0	2,856	2,028	1,316	6,200	18,059
Grand Total	26,135	103,060	21,383	11,720	3,297	165,595	17,980	60,260	11,528	5,659	1,316	96,743	262,338

Note: Enrolment of Unadmitted included in Kachi Class.

Teachers : Level and Type of Post wise
7
District: Sanghar
Teaching Staff by Type of Post

Gender	School Level	Govt. Regular	Govt. Contract	SMC	NCHD	ESRA	UNICEF	Other Donor	Volunteer	Not Provided	Total
Male	Primary	5,596	74		70			1	8	0	5,749
	Middle	243	7							0	250
	Elementary	28								0	28
	Secondary	876	19							0	895
	Higher Secondary	316	10							0	326
	Total	7,059	110		70			1	8	0	7,248
Female	Primary	1,179	64		25	2	21	2	2	0	1,295
	Middle	115	11							0	126
	Elementary	40								0	40
	Secondary	240								0	240
	Higher Secondary	140	3							0	143
	Total	1,714	78		25	2	21	2	2	0	1,844
Grand Total		8,773	188		95	2	21	3	10	0	9,092

Teachers : Gender and Professional Training wise
8
District: Sanghar
Teaching Staff by Professional Training wise

Teachers Gender	School Level	PTC	C.T	B. Ed	M. Ed	Other	Untrained	Total
Male	Primary	3,613	323	1,447	155	6	205	5,749
	Middle	27	24	74	64	51	10	250
	Elementary	8	1	14	3	1	1	28
	Secondary		50	197	505	134	9	895
	Higher Secondary		21	75	189	40	1	326
	Total		3,648	419	1,807	916	232	226
Female	Primary	764	67	312	62	4	86	1,295
	Middle	14	6	56	31	13	6	126
	Elementary	15	2	14	7		2	40
	Secondary		24	61	122	32	1	240
	Higher Secondary		5	65	52	20	1	143
	Total		793	104	508	274	69	96
Grand Total		4,441	523	2,315	1190	301	322	9,092

District: Sanghar		School Building					Total Schools	Total Number of Classrooms	
School Gender	School Level	Other Ownership	Govt. Ownership			Rental			Shelterless (No Building)
			Satisfactory	Repairable	Dangerous				
Boys	Primary	4	158	164	86	1	322	735	965
	Middle		4	6	3		3	16	61
	Elementary		0	1	0		0	1	12
	Secondary		6	10	5		0	21	242
	Higher Secondary		1	4	2		0	7	84
	Total		4	169	185	96	1	325	780
Girls	Primary	1	90	124	47		119	381	715
	Middle	1	14	11	4		5	35	135
	Elementary		2	2	0		0	4	37
	Secondary		3	6	3		0	12	110
	Higher Secondary		1	4	0		0	5	53
	Total		2	110	147	54		124	437
Mixed	Primary	17	528	643	297	2	550	2,037	3,404
	Middle	1	19	23	8		4	55	175
	Elementary		0	1	0		1	2	3
	Secondary		8	14	7		0	29	175
	Higher Secondary		3	2	0		0	5	72
	Total		18	558	683	312	2	555	2,128
Total	Primary	22	776	931	430	3	991	3,153	5,084
	Middle	2	37	40	15		12	106	371
	Elementary		2	4	0		1	7	52
	Secondary		17	30	15		0	62	527
	Higher Secondary		5	10	2		0	17	209
District Total		24	837	1,015	462	3	1,004	3,345	6,243

Schools with Facilities : Gender and Level wise
10
District : Sanghar

			Schools having Basic Facilities					Schools having	
School Gender	School Level	Schools	Electricity	Toilets	Drinking Water	Boundary Wall	Play Ground	Library	Science Lab
Boys	Primary	735	71	302	210	298	33	0	0
	Middle	16	7	10	9	10	0	0	0
	Elementary	1	1	1	1	1	1	0	0
	Secondary	21	20	20	18	20	11	10	14
	Higher Second	7	6	7	7	7	4	2	5
	Total	780	105	340	245	336	49	12	19
Girls	Primary	381	58	214	155	216	24	0	0
	Middle	35	13	29	26	29	13	0	1
	Elementary	4	2	3	4	4	1	0	0
	Secondary	12	10	12	11	12	3	2	4
	Higher Second	5	5	5	5	5	2	2	3
	Total	437	88	263	201	266	43	4	8
Mixed	Primary	2037	305	1,135	1,007	1,087	245	0	0
	Middle	55	17	44	39	44	7	0	0
	Elementary	2	1	1	1	1	0	0	0
	Secondary	29	25	26	28	26	10	8	8
	Higher Second	5	5	5	5	5	0	1	1
	Total	2128	353	1,211	1,080	1,163	262	9	9
Grand Total		3345	546	1,814	1,526	1,765	354	25	36
Without Facilities			2,799	1,531	1,819	1,580	2,991	3,320	3309

Schools with Advance Facilities : Gender and Level wise
11
District : Sanghar

District : Sanghar			Schools having / Received Facilities of			
School Gender	School Level	Schools	Functional SMC	Free Text Books	Construction Works	Girls Stipends
Boys	Primary	735	411	392	16	0
	Middle	16	12	12	0	1
	Elementary	1	1	0	0	0
	Secondary	21	21	20	1	6
	Higher Second	7	7	7	0	2
	Total	780	452	431	17	9
Girls	Primary	381	263	284	3	0
	Middle	35	32	32	0	22
	Elementary	4	4	4	0	2
	Secondary	12	12	12	0	10
	Higher Second	5	5	5	0	5
	Total	437	316	337	3	39
Mixed	Primary	2037	1,792	1,883	22	0
	Middle	55	50	54	0	34
	Elementary	2	2	2	0	0
	Secondary	29	29	28	1	24
	Higher Second	5	5	5	1	3
	Total	2128	1,878	1,972	24	61
Grand Total		3345	2,646	2,740	44	109
Without Facilities			699	605	3,301	3,236

SMC = School Management Committee

District: Sanghar

Gender	School Level	Student Chairs	Student Desks	Student Benches	Teachers Tables	Teachers Chairs	Fans	Computers
Boys	Primary	203	1,247	4,186	962	1,912	1,006	10
	Middle	41	319	53	36	79	92	0
	Elementary	20	3	20	12	20	21	0
	Secondary	184	3,476	147	331	848	592	109
	Higher Secondary	297	1,385	38	175	408	492	44
	Total	745	6,430	4,444	1,516	3,267	2,203	163
Girls	Primary	311	872	3,145	613	1,101	596	4
	Middle	71	325	321	85	166	163	0
	Elementary	115	145	26	28	31	14	0
	Secondary	378	1,660	288	143	363	421	40
	Higher Secondary	364	1,397	34	123	287	329	49
	Total	1,239	4,399	3,814	992	1,948	1,523	93
Mixed	Primary	1,094	4,678	17,275	3,424	6,617	3,970	29
	Middle	210	1,121	238	179	365	267	0
	Elementary	0	141	10	7	27	16	0
	Secondary	824	2,003	131	240	689	478	17
	Higher Secondary	225	1,050	0	135	357	227	17
	Total	2,353	8,993	17,654	3,985	8,055	4,958	63
Grand Total		4,337	19,822	25,912	6,493	13,270	8,684	319

District: Sanghar Taluka Name	No. of Schools				Enrolment			Teachers			School Status		Damages Schools	Branch Schools
	Boys	Girls	Mixed	Total	Boys	Girls	Total	Male	Female	Total	Functional	Closed		
Jam Nawaz Ali	36	14	158	208	10,198	4,496	14,694	372	34	406	182	26	55	0
Khipro	88	70	569	727	31,889	20,594	52,483	1,102	125	1,227	658	69	0	0
Sanghar	203	83	436	722	33,535	19,196	52,731	1,490	481	1,971	605	117	21	3
Shahdadpur	78	114	555	747	37,401	23,626	61,027	1,880	457	2,337	662	85	35	0
Sinjhor	323	103	178	604	28,817	14,479	43,296	1,243	413	1,656	519	85	95	5
Tando Adam	52	53	232	337	23,755	14,352	38,107	1,161	334	1,495	313	24	43	3
District Total	780	437	2,128	3,345	165,595	96,743	262,338	7,248	1,844	9,092	2,939	406	249	11

Taluka : Jam Nawaz Ali		No. of Schools	Enrollment			Teachers			Closed Schools	Students per Teacher
School Gender	School Level	Total	Boys	Girls	Total	Male	Female	Total		
Boys	Primary	35	657	103	760	21		21	23	36
	Middle	1	126	0	126	4		4	0	32
	Total	36	783	103	886	25	0	25	23	35
Girls	Primary	11	0	582	582		22	22	3	26
	Middle	3	0	269	269		8	8	0	34
	Total	14	0	851	851	0	30	30	3	28
Mixed	Primary	152	7,924	3,265	11,189	296	2	298	0	38
	Middle	3	173	91	264	7	2	9	0	29
	Secondary	3	1,318	186	1,504	44		44	0	34
	Total	158	9,415	3,542	12,957	347	4	351	0	37
Total	Primary	198	8,581	3,950	12,531	317	24	341	23	37
	Middle	7	299	360	659	11	10	21	0	31
	Secondary	3	1,318	186	1,504	44	0	44	0	34
Grand Total		208	10,198	4,496	14,694	372	34	406	26	36

Taluka : Khipro		No. of Schools	Enrollment			Teachers			Closed Schools	Students per Teacher
School Gender	School Level	Total	Boys	Girls	Total	Male	Female	Total		
Boys	Primary	85	1,526	894	2,420	48	1	49	57	49
	Middle	1			0				1	0
	Secondary	2	1,497	0	1,497	47		47	0	32
	Total	88	3,023	894	3,917	95	1	96	58	41
Girls	Primary	64	330	2,691	3,021	11	69	80	8	38
	Middle	4	35	246	281	1	7	8	0	35
	Elementary	1	0	121	121	1		1	0	121
	Higher Secondary	1	0	975	975		12	12	0	81
	Total	70	365	4,033	4,398	13	88	101	8	44
Mixed	Primary	547	25,054	14,250	39,304	864	36	900	3	44
	Middle	12	596	352	948	23		23	0	41
	Secondary	9	2,146	718	2,864	86		86	0	33
	Higher Secondary	1	705	347	1,052	21		21	0	50
	Total	569	28,501	15,667	44,168	994	36	1,030	3	43
Total	Primary	696	26,910	17,835	44,745	923	106	1,029	57	43
	Middle	17	631	598	1,229	24	7	31	1	0
	Elementary	1	0	121	121	1	0	1	0	121
	Secondary	11	3,643	718	4,361	133	0	133	0	33
	Higher Secondary	2	705	1,322	2,027	21	12	33	0	61
Grand Total		727	31,889	20,594	52,483	1,102	125	1,227	69	43

Taluka : Sanghar		No. of Schools	Enrollment			Teachers			Closed Schools	Students per Teacher
School Gender	School Level	Total	Boys	Girls	Total	Male	Female	Total		
Boys	Primary	190	6,290	1,061	7,351	259		259	98	28
	Middle	3	460	0	460	21		21	1	22
	Elementary	1	198	50	248	20		20	0	12
	Secondary	6	2,995	125	3,120	173		173	0	18
	Higher Secondary	3	1,496	138	1,634	46		46	0	36
	Total		203	11,439	1,374	12,813	519	0	519	99
Girls	Primary	66	100	4,618	4,718	3	247	250	12	19
	Middle	14	0	777	777		50	50	0	16
	Secondary	3	0	2,427	2,427		88	88	0	28
	Total		83	100	7,822	7,922	3	385	388	12
Mixed	Primary	422	19,700	9,629	29,329	883	96	979	6	30
	Middle	7	228	70	298	15		15	0	20
	Elementary	1	145	104	249	4		4	0	62
	Secondary	6	1,923	197	2,120	66		66	0	32
	Total		436	21,996	10,000	31,996	968	96	1,064	6
Total	Primary	678	26,090	15,308	41,398	1,145	343	1,488	98	28
	Middle	24	688	847	1,535	36	50	86	1	18
	Elementary	2	343	154	497	24	0	24	0	21
	Secondary	15	4,918	2,749	7,667	239	88	327	0	23
	Higher Secondary	3	1,496	138	1,634	46	0	46	0	36
Grand Total		722	33,535	19,196	52,731	1,490	481	1,971	117	27

Taluka : Shahdadpur		No. of Schools	Enrollment			Teachers			Closed Schools	Students per Teacher
School Gender	School Level	Total	Boys	Girls	Total	Male	Female	Total		
Boys	Primary	70	984	407	1,391	72	1	73	55	19
	Middle	3	242	0	242	17		17	0	14
	Secondary	4	3,398	108	3,506	146		146	0	24
	Higher Secondary	1	2,364	0	2,364	58		58	0	41
	Total	78	6,988	515	7,503	293	1	294	55	26
Girls	Primary	103	209	5,227	5,436	8	180	188	26	29
	Middle	7	0	381	381		30	30	0	13
	Secondary	2	0	490	490		21	21	0	23
	Higher Secondary	2	0	2,967	2,967	2	87	89	0	33
	Total	114	209	9,065	9,274	10	318	328	26	28
Mixed	Primary	529	27,023	13,248	40,271	1,419	138	1,557	4	26
	Middle	21	875	399	1,274	89		89	0	14
	Secondary	4	1,226	334	1,560	38		38	0	41
	Higher Secondary	1	1,080	65	1,145	31		31	0	37
	Total	555	30,204	14,046	44,250	1,577	138	1,715	4	26
Total	Primary	702	28,216	18,882	47,098	1,499	319	1,818	55	26
	Middle	31	1,117	780	1,897	106	30	136	0	14
	Secondary	10	4,624	932	5,556	184	21	205	0	27
	Higher Secondary	4	3,444	3,032	6,476	91	87	178	0	36
Grand Total		747	37,401	23,626	61,027	1,880	457	2,337	85	26

Taluka : Sinjhoru		No. of Schools	Enrollment			Teachers			Closed Schools	Students per Teacher
School Gender	School Level	Total	Boys	Girls	Total	Male	Female	Total		
Boys	Primary	308	13,047	2,941	15,988	576	9	585	61	27
	Middle	7	299	43	342	18		18	2	19
	Secondary	5	1,255	47	1,302	67		67	0	19
	Higher Secondary	3	4,207	126	4,333	97		97	0	45
	Total	323	18,808	3,157	21,965	758	9	767	63	29
Girls	Primary	92	283	4,804	5,087	3	248	251	22	20
	Middle	4	43	183	226		18	18	0	13
	Secondary	5	43	1,264	1,307		43	43	0	30
	Higher Secondary	2	0	1,310	1,310		44	44	0	30
	Total	103	369	7,561	7,930	3	353	356	22	22
Mixed	Primary	167	7,913	3,471	11,384	376	51	427	0	27
	Middle	5	191	73	264	16		16	0	17
	Elementary	1	38	17	55	3		3	0	18
	Secondary	3	293	80	373	34		34	0	11
	Higher Secondary	2	1,205	120	1,325	53		53	0	25
	Total	178	9,640	3,761	13,401	482	51	533	0	25
Total	Primary	567	21,243	11,216	32,459	955	308	1,263	61	26
	Middle	16	533	299	832	34	18	52	2	16
	Elementary	1	38	17	55	3	0	3	0	18
	Secondary	13	1,591	1,391	2,982	101	43	144	0	21
	Higher Secondary	7	5,412	1,556	6,968	150	44	194	0	36
Grand Total		604	28,817	14,479	43,296	1,243	413	1,656	85	26

Taluka : Tando Adam		No. of Schools	Enrollment			Teachers			Closed Schools	Students per Teacher
School Gender	School Level	Total	Boys	Girls	Total	Male	Female	Total		
Boys	Primary	47	4,387	92	4,479	170	3	173	9	26
	Middle	1	40	0	40	8		8	0	5
	Secondary	4	4,179	0	4,179	149		149	0	28
	Total	52	8,606	92	8,698	327	3	330	9	26
Girls	Primary	45	0	4,126	4,126		178	178	8	23
	Middle	3	0	167	167		11	11	1	15
	Elementary	3	0	887	887		40	40	0	22
	Secondary	2	0	2,619	2,619		88	88	0	30
Total	53	0	7,799	7,799	0	317	317	9	25	
Mixed	Primary	220	13,151	6,098	19,249	740	14	754	6	26
	Middle	7	609	121	730	31		31	0	24
	Secondary	4	587	90	677	45		45	0	15
	Higher Secondary	1	802	152	954	18		18	0	53
Total	232	15,149	6,461	21,610	834	14	848	6	25	
Total	Primary	312	17,538	10,316	27,854	910	195	1,105	9	25
	Middle	11	649	288	937	39	11	50	0	19
	Elementary	3	0	887	887	0	40	40	0	22
	Secondary	10	4,766	2,709	7,475	194	88	282	0	27
	Higher Secondary	1	802	152	954	18	0	18	0	53
Grand Total		337	23,755	14,352	38,107	1,161	334	1,495	24	25

Reg	Dist	Taluka	Reg	Dist	Taluka	Reg	Dist	Taluka
1. Hyderabad Region	1. Badin	1 Badin	2. Karachi Region	8. Karachi City	201 Kiamari Tow n	4. Sukkur Region	15. Khairpur Mirs	75 Faiz Ganj
		2 Golarchi/S.F.Rahu			202 SITE Tow n			76 Gambat
		3 Matli			203 Baldia Tow n			77 Khairpur Mirs
		4 Tando Bago			204 Orangi Tow n			78 Kingri
	104 Talhar	205 Lyari Tow n			79 Kot Dijj			
	2. Dadu	5 Dadu			206 Saddar Tow n			80 Mirwah
		6 Johi			207 Jamshed Tow n			81 Nara
		7 K N Shah			208 Gulshan-e-Iqbal Tow n			100 Sobhodero
		9 Mehar			209 Shah Faisal Tow n			16. N. Feroze
	3. Hyderabad	13 Hyderabad			210 Landhi Tow n			
14 Hyderabad City		211 Korangi Tow n	84 Moro					
15 Latifabad		212 North Nazimabad Tow n	85 Naushero Feroz					
101 Qasimabad		213 New Karachi Tow n	111 Mehrabpur					
4. Thatta	34 Ghorabari	214 Gulberg Tow n	17. S. Benazirabad	86 Kazi Ahmed				
	35 Jati	215 Liaquatabad Tow n		87 Naw ab Shah				
	36 Ketri Bundar	216 Malir Tow n	88 Sakrand					
	37 Kharo Chann	217 Bin Qasim Tow n	112 Daur					
	38 Mirpur Bithoro	218 Gadap Tow n	18. Sukkur	91 Pano Akil				
	39 Mirpur Sakro	3. Larkana Region		12. Jacobabad	92 Rohri			
	40 Shah Bundar			60 Jacobabad	93 Sukkur			
	41 Sujawal	63 Thull		105 Saleh Pat				
	42 Thatta	64 Dokri	19. Ghotki	106 New Sukkur				
	22. Jamshoro	8 Kotri		13. Larkana	89 Ghotki			
10 Sehwan		14. Shikarpur	90 Mirpur Mathelo					
11 Thana Bula Khan		71 Garhi Yasin	94 Ubauro					
113 Manjhanda		72 Khanpur	102 Khan Garh					
23. Mitari	12 Hala	73 Lakhi	103 Daharki					
	16 Mitari	74 Shikarpur	5. Mirpurkhas Region	5. Mirpur Khas				
114 Saeedabad	26. Kashmir	61 Kandhkot		19 Digri				
24. T.A.Yar		62 Kashmore		20 Kot Ghulam Mohd				
	17 Tando Allah Yar	119 Tangwani		21 Mirpur Khas				
	115 Jhando Mari / Piro Lund	27. Kambar @ Shahdadkot		107 Jhuddo				
116 Chamber	65 Kambar		108 Sindhri					
25. T.M.Khan	67 Miro Khan		109 Hussain Bux Mari					
	18 Tando Mohd Khan		69 Shahdadkot	6. Tharparkar	24 Chachro			
	117 Tando Ghulam Hyder		70 Warrar		25 Diplo			
118 Bulri Shah Karim	120 Qubo Saeed Khan	26 Mithi						
	121 Naseerabad	27 Nagarparkar						
	122 Sijawal Junejo		7. Sanghar	28 Jam Naw az Ali				
				29 Khipro				
				30 Sanghar				
			20. Umerkot	31 Shahdadpur				
				32 Sinjhora				
				33 Tando Adam				
				22 Samaro				
				23 Umerkot				
				95 Pithoro				
				96 Kunri				

Province Total
Districts = 23
Talukas = 121