SINDH Education Managment Information System (SEMIS)

District Education Profile

NAUSHERO FEROZE

2010 - 11

REFORM SUPPORT UNIT

Education and Literacy Department

Government of Sindh, Karachi

TABLE OF CONTENTS

TOPICS			Page No
		Naushero Feroze	
Graph	-	Basic Education Summary	1
Summary	-	Schools, Enrolment and Teachers by Gender and level wise.	2
Schools	-	Gender, Level and Status wise.	3
	-	Damages / Affected with Flood / Rain / IDP wise	4
	-	Medium and Shift wise.	5
Enrolment	-	Gender, Level and Classes stage wise.	6
Teachers	-	Gender, Level and Type of Post wise	7
	-	Gender, Level and Professional Training wise.	8
Buildings	-	School Buildings Status Gender and Level wise.	9
Facilities	-	Schools having Basic Facilities.	10
	-	Schools having Advance Facilities.	11
	-	Classroom Facilities Gender and level wise.	12
Taluka Summary	-	Number of Schools, Enrolment , Teachers and School status	13
	-	Gender, Level and Taluka wise Summary.	**14 - 18**
	-	District and Taluka Codes used by SEMIS	**19**

Graphical Representation of Schools Education (Census 2010 - 2011)

Naushero Feroze **1**

Total Schools : **2,476**

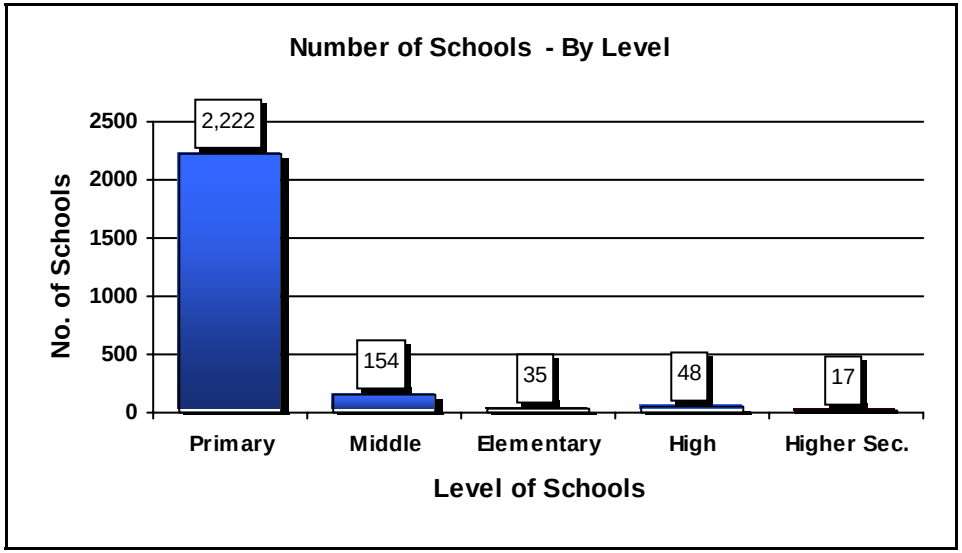

Total Teachers : **6,734**

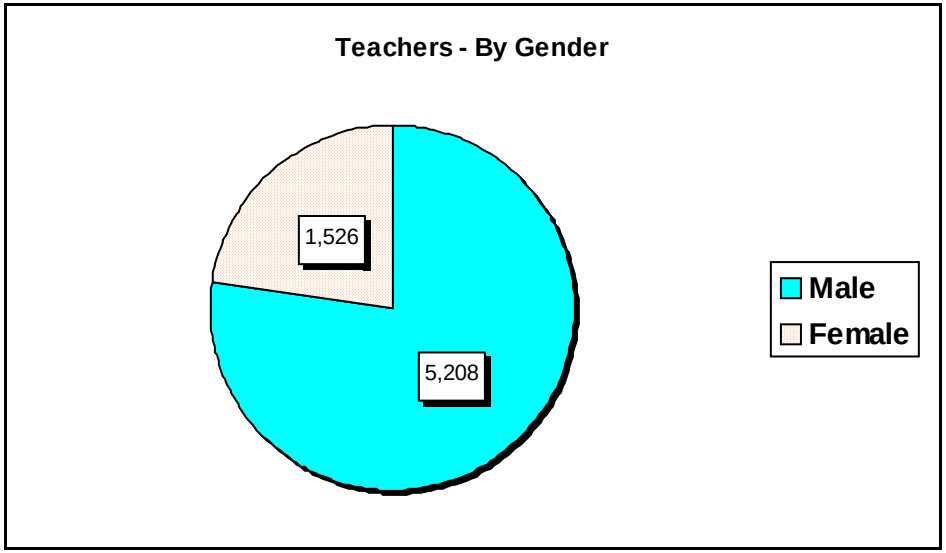

Total Enrollment : **255,973**

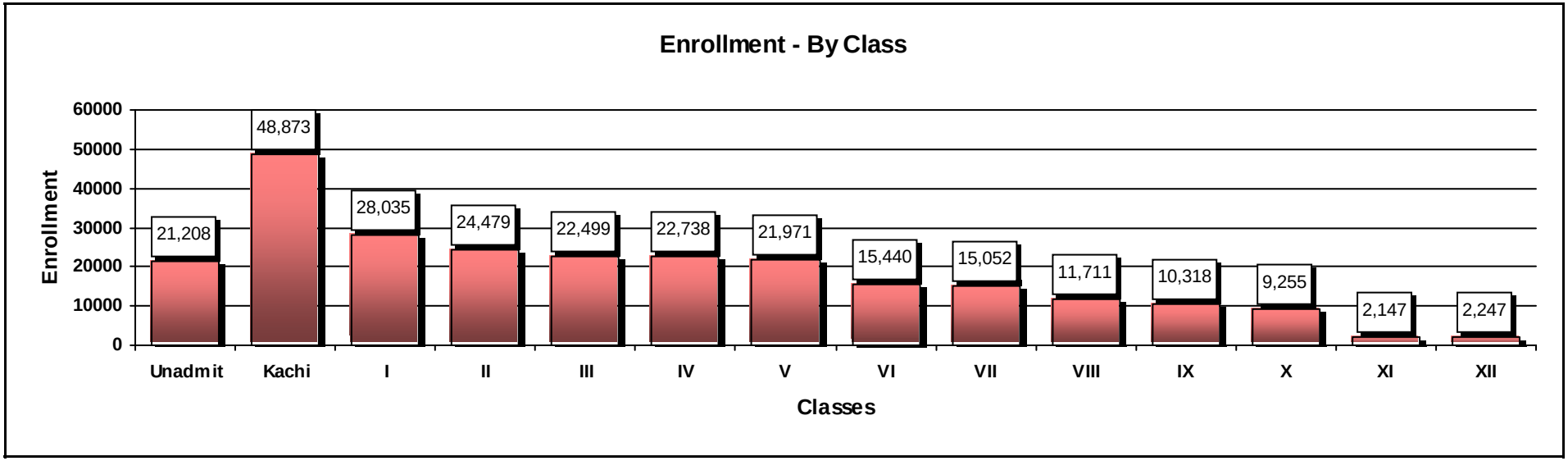

Basic Ratios → Students per Teacher : **38** Students per School : **103** Students Per Classroom : **46** Teachers Per School : **3**

Source: SEMIS Census 2010 - 2011

Sindh Education Management Information System (SEMIS)

District Summary : School Census 2010 - 2011

District: Naushero Feroze

School Gender	School Level	No. of Schools	Enrollment			Teachers			Student per Teacher Ratio
		Total	Boys	Girls	Total	Male	Female	Total	
Boys	Primary	663	39,863	17,099	56,962	1,507	8	1,515	38
	Middle	36	3,606	1,028	4,634	152	1	153	30
	Elementary	14	1,290	609	1,899	34		34	56
	Secondary	15	10,556	346	10,902	375		375	29
	Higher Secondary	6	5,171	258	5,429	118	1	119	46
	Total	734	60,486	19,340	79,826	2,186	10	2,196	36
Girls	Primary	315	3,693	21,720	25,413	83	797	880	29
	Middle	67	998	4,994	5,992	27	202	229	26
	Elementary	3	4	743	747		19	19	39
	Secondary	10	1,241	5,072	6,313	62	143	205	31
	Higher Secondary	6	0	6,512	6,512	2	100	102	64
	Total	401	5,936	39,041	44,977	174	1,261	1,435	31
Mixed	Primary	1,244	63,805	38,617	102,422	2,170	231	2,401	43
	Middle	51	3,377	1,734	5,111	164	11	175	29
	Elementary	18	2,705	1,608	4,313	70	13	83	52
	Secondary	23	9,140	2,067	11,207	271		271	41
	Higher Secondary	5	6,885	1,232	8,117	173		173	47
	Total	1,341	85,912	45,258	131,170	2,848	255	3,103	42
Total	Primary	2,222	107,361	77,436	184,797	3,760	1,036	4,796	39
	Middle	154	7,981	7,756	15,737	343	214	557	28
	Elementary	35	3,999	2,960	6,959	104	32	136	51
	Secondary	48	20,937	7,485	28,422	708	143	851	33
	Higher Secondary	17	12,056	8,002	20,058	293	101	394	51
Grand Total		2,476	152,334	103,639	255,973	5,208	1,526	6,734	38

Schools : Gender, Level, Location and Status wise

District: Naushero Feroze

		Urban Area			Rural Area			Total Schools		
School Gender	School Level	Functional	Closed	Total	Functional	Closed	Total	Functional	Closed	Total
Boys	Primary	33	2	35	590	38	628	623	40	663
	Middle	1		1	29	6	35	30	6	36
	Elementary	1		1	13		13	14	0	14
	Secondary	1		1	14		14	15	0	15
	Higher Secondary			0	6		6	6	0	6
	Total	36	2	38	652	44	696	688	46	734
Girls	Primary	32		32	254	29	283	286	29	315
	Middle	3	1	4	44	19	63	47	20	67
	Elementary			0	3		3	3	0	3
	Secondary	2		2	8		8	10	0	10
	Higher Secondary	3		3	3		3	6	0	6
	Total	40	1	41	312	48	360	352	49	401
Mixed	Primary	33	3	36	1112	96	1208	1,145	99	1244
	Middle			0	44	7	51	44	7	51
	Elementary	1		1	17		17	18	0	18
	Secondary	1		1	22		22	23	0	23
	Higher Secondary			0	5		5	5	0	5
	Total	35	3	38	1200	103	1303	1,235	106	1341
Total	Primary	98	5	103	1956	163	2119	2,054	168	2222
	Middle	4	1	5	117	32	149	121	33	154
	Elementary	2		2	33		33	35	0	35
	Secondary	4		4	44		44	48	0	48
	Higher Secondary	3		3	14		14	17	0	17
Grand Total		**111**	**6**	**117**	**2,164**	**195**	**2359**	**2,275**	**201**	**2,476**

Schools with Damages Status : Gender and Level wise

District : Naushero Feroze

School Gender	School Level	Schools Affected/Damages with					Number of Schools		
		Flood	Rain	IDP	Multiple of These	No Info	Damages	Not Damages	Total Schools
Boys	Primary	4	13	32		0	49	614	663
	Middle	1	1	3		0	5	31	36
	Elementary					0	0	14	14
	Secondary			2		0	2	13	15
	Higher Secondary			1		0	1	5	6
	Total	5	14	38		0	57	677	734
Girls	Primary	4		19		1	24	291	315
	Middle			8		0	8	59	67
	Elementary					0	0	3	3
	Secondary	2		2		0	4	6	10
	Higher Secondary					0	0	6	6
	Total	6		29		1	36	365	401
Mixed	Primary	37	35	74		0	146	1,098	1,244
	Middle	2	2	1		0	5	46	51
	Elementary		1	2		0	3	15	18
	Secondary			4		0	4	19	23
	Higher Secondary					0	0	5	5
	Total	39	38	81		0	158	1,183	1,341
Grand Total		50	52	148		1	251	2,225	2,476

Note : Negative Sign (-) shows (Excess information of yellow form) in No Info Column i.e in Main Form Q9 Says No

Schools : Medium and Shift wise

District: Naushero Feroze

School Gender	School Level	Schools by Medium					Schools by Shift		Number of Branch Schools
		Urdu	Sindhi	English	Mixed	Total	Morning	Afternoon	
Boys	Primary	13	623		27	663	631	32	1
	Middle		30		6	36	34	2	0
	Elementary		12		2	14	14	0	1
	Secondary		9		6	15	15	0	0
	Higher Secondary		5		1	6	6	0	0
	Total	13	679		42	734	700	34	2
Girls	Primary	17	276	2	20	315	288	27	4
	Middle	2	55		10	67	51	16	1
	Elementary		2		1	3	3	0	0
	Secondary		3		7	10	9	1	0
	Higher Secondary		2		4	6	6	0	0
	Total	19	338	2	42	401	357	44	5
Mixed	Primary	15	1144		85	1244	1033	211	7
	Middle	1	39		11	51	48	3	7
	Elementary		16		2	18	17	1	1
	Secondary		11		12	23	22	1	0
	Higher Secondary		2		3	5	5	0	0
	Total	16	1212		113	1341	1125	216	15
Grand Total		**48**	**2,229**	**2**	**197**	**2,476**	**2,182**	**294**	22

Enrolment : Gender, Level and Class Stage wise

District : Naushero Feroze

School Level	Boys Enrolment Classes wise						Girls Enrolment Classes wise						Grand Total
	Kachi	I to V	VI to VIII	IX to X	XI to XII	Total	Kachi	I to V	VI to VIII	IX to X	XI to XII	Total	
Primary	38,171	68,450	648	92	0	107,361	29,676	47,473	272	15	0	77,436	184,797
Middle	524	537	6,005	915	0	7,981	254	222	6,203	706	371	7,756	15,737
Elementary	877	1,701	1,371	50	0	3,999	579	1,339	1,024	18	0	2,960	6,959
Secondary	0	0	12,839	8,098	0	20,937	0	0	4,442	3,043	0	7,485	28,422
Higher Secondary	0	0	5,808	4,084	2,164	12,056	0	0	3,591	2,552	1,859	8,002	20,058
Grand Total	39,572	70,688	26,671	13,239	2,164	152,334	30,509	49,034	15,532	6,334	2,230	103,639	255,973

Note: Enrolment of Unadmited included in Kachi Class.

Teachers : Level and Type of Post wise

District: Naushero Feroze

Gender	School Level	Teaching Staff by Type of Post									
		Govt. Regular	Govt. Contract	SMC	NCHD	ESRA	UNICEF	Other Donor	Volunteer	Not Provided	Total
Male	Primary	3,493	37	1	226			2		1	3,760
	Middle	323	13	1	1			5		0	343
	Elementary	97	2		5					0	104
	Secondary	698	8		2					0	708
	Higher Secondary	292	1							0	293
	Total	4,903	61	2	234			7		1	5,208
Female	Primary	940	1	2	93					0	1,036
	Middle	195	11		7			1		0	214
	Elementary	32								0	32
	Secondary	141	2							0	143
	Higher Secondary	98	3							0	101
	Total	1,406	17	2	100			1		0	1,526
Grand Total		**6,309**	**78**	**4**	**334**			**8**		**1**	**6,734**

Teachers : Gender and Professional Training wise

8

District: Naushero Feroze

Teachers Gender	School Level	Teaching Staff by Professional Training wise						
		PTC	C.T	B. Ed	M. Ed	Other	Untrained	Total
Male	Primary	1,659	369	1,273	411	13	35	3,760
	Middle	28	25	95	157	33	5	343
	Elementary	30	13	37	18	3	3	104
	Secondary	13	27	84	530	52	2	708
	Higher Secondary		8	47	212	19	7	293
	Total	1,730	442	1,536	1328	120	52	5,208
Female	Primary	411	160	287	155	2	21	1,036
	Middle	19	21	36	117	15	6	214
	Elementary	4	8	7	6	1	6	32
	Secondary		3	12	111	16	1	143
	Higher Secondary			24	70	7	0	101
	Total	434	192	366	459	41	34	1,526
Grand Total		**2,164**	**634**	**1,902**	**1787**	**161**	**86**	**6,734**

Building Facilities: Gender and Levelwise

District: Naushero Feroze

School Gender	School Level	School Building						Total Schools	Total Number of Classrooms
		Other Ownership	Govt. Ownership			Rental	Shelterless (No Building)		
			Satisfactory	Repairable	Dangerous				
Boys	Primary	16	180	279	49	3	136	663	1,360
	Middle	2	8	18	3		5	36	124
	Elementary		4	4	4		2	14	35
	Secondary		0	13	2		0	15	165
	Higher Secondary		1	4	1		0	6	74
	Total	18	193	318	59	3	143	734	1,758
Girls	Primary	8	44	162	37	3	61	315	701
	Middle		18	26	5		18	67	196
	Elementary	1	0	2	0		0	3	16
	Secondary		1	9	0		0	10	100
	Higher Secondary		0	5	1		0	6	90
	Total	9	63	204	43	3	79	401	1,103
Mixed	Primary	33	275	500	101	5	330	1,244	2,240
	Middle	2	11	25	3		10	51	155
	Elementary	1	6	4	5		2	18	77
	Secondary		3	16	4		0	23	173
	Higher Secondary		0	4	1		0	5	84
	Total	36	295	549	114	5	342	1,341	2,729
Total	Primary	57	499	941	187	11	527	2,222	4,301
	Middle	4	37	69	11		33	154	475
	Elementary	2	10	10	9		4	35	128
	Secondary		4	38	6		0	48	438
	Higher Secondary		1	13	3		0	17	248
District Total		63	551	1,071	216	11	564	2,476	5,590

Schools with Facilities : Gender and Level wise

District : Naushero Feroze

School Gender	School Level	Schools	Schools having Basic Facilities					Schools having	
			Electricity	Toilets	Drinking Water	Boundary Wall	Play Ground	Library	Science Lab
Boys	Primary	663	264	414	506	350	124	0	0
	Middle	36	18	29	31	24	4	1	2
	Elementary	14	7	11	12	10	4	0	0
	Secondary	15	14	14	15	15	5	2	4
	Higher Second	6	6	3	5	5	4	1	1
	Total	734	309	471	569	404	141	4	7
Girls	Primary	315	131	218	223	215	83	0	0
	Middle	67	35	44	45	46	16	1	1
	Elementary	3	1	2	3	2	0	0	0
	Secondary	10	9	10	10	10	2	0	2
	Higher Second	6	6	5	6	6	1	1	1
	Total	401	182	279	287	279	102	2	4
Mixed	Primary	1244	411	731	839	614	436	0	1
	Middle	51	24	38	39	36	17	1	1
	Elementary	18	9	15	16	9	3	0	0
	Secondary	23	22	22	23	23	8	9	5
	Higher Second	5	5	4	5	5	2	4	3
	Total	1341	471	810	922	687	466	14	10
Grand Total		2476	962	1,560	1,778	1,370	709	20	21

Without Facilities	1,514	916	698	1,106	1,767	2,456	2455

Schools with Advance Facilities : Gender and Level wise

District : Naushero Feroze

School Gender	School Level	Schools	Schools having / Received Facilities of			
			Functional SMC	Free Text Books	Construction Works	Girls Stipends
Boys	Primary	663	621	623	2	0
	Middle	36	31	30	0	2
	Elementary	14	12	12	1	1
	Secondary	15	15	14	2	2
	Higher Second	6	6	4	1	0
	Total	734	685	683	6	5
Girls	Primary	315	257	281	0	0
	Middle	67	44	47	0	6
	Elementary	3	2	3	0	0
	Secondary	10	9	9	1	2
	Higher Second	6	6	5	1	3
	Total	401	318	345	2	11
Mixed	Primary	1244	1,130	1,156	18	1
	Middle	51	40	39	1	12
	Elementary	18	13	15	2	5
	Secondary	23	23	22	2	9
	Higher Second	5	5	5	0	0
	Total	1341	1,211	1,237	23	27
Grand Total		2476	2,214	2,265	31	43
Without Facilities			262	211	2,445	2,433

SMC = School Management Committe

Source: SEMIS Census 2010 - 2011

Classroom Facilities : Gender and level wise

District: Naushero Feroze

Gender	School Level	Student Chairs	Student Desks	Student Benches	Teachers Tables	Teachers Chairs	Fans	Computers
Boys	Primary	431	5,284	7,202	1,531	3,191	2,483	32
	Middle	160	1,378	273	136	331	336	0
	Elementary	0	419	143	55	100	83	1
	Secondary	655	1,262	156	109	515	533	57
	Higher Secondary	360	779	26	79	234	230	23
	Total	1,606	9,122	7,800	1,910	4,371	3,665	113
Girls	Primary	422	2,569	3,285	729	1,618	1,089	11
	Middle	515	1,435	401	166	476	470	14
	Elementary	88	230	92	25	33	58	0
	Secondary	1,255	1,558	50	122	249	336	54
	Higher Secondary	548	1,291	70	69	151	268	87
	Total	2,828	7,083	3,898	1,111	2,527	2,221	166
Mixed	Primary	530	10,504	10,945	2,557	5,160	3,639	18
	Middle	32	1,274	430	136	366	297	3
	Elementary	299	533	316	91	185	147	4
	Secondary	442	2,628	312	168	636	632	0
	Higher Secondary	400	1,063	20	53	221	232	53
	Total	1,703	16,002	12,023	3,005	6,568	4,947	78
Grand Total		**6,137**	**32,207**	**23,721**	**6,026**	**13,466**	**10,833**	**357**

Taluka Summary: Schools, Enrolment, Teachers and Status wise

District: Naushero Fero

Taluka Name	No. of Schools				Enrolment			Teachers			School Status		Damages Schools	Branch Schools
	Boys	Girls	Mixed	Total	Boys	Girls	Total	Male	Female	Total	Functional	Closed		
Bhirya	61	83	280	424	28,484	19,418	47,902	891	278	1,169	414	10	41	1
Kandiaro	94	80	310	484	37,361	23,394	60,755	1,313	282	1,595	465	19	85	4
Moro	139	90	413	642	35,705	22,891	58,596	1,259	433	1,692	587	55	95	11
Naushero Feroz	415	90	101	606	29,078	21,698	50,776	1,082	309	1,391	497	109	30	3
Mehrabpur	25	58	237	320	21,706	16,238	37,944	663	224	887	312	8	0	3
District Total	734	401	1,341	2,476	152,334	103,639	255,973	5,208	1,526	6,734	2,275	201	251	22

Detailed Taluka Summary : School Census 2010 - 2011

Taluka : Bhirya

School Gender	School Level	No. of Schools	Enrollment			Teachers			Closed Schools	Students per Teacher
		Total	Boys	Girls	Total	Male	Female	Total		
Boys	Primary	46	4,545	598	5,143	112		112	1	46
	Middle	3	212	86	298	12		12	0	25
	Elementary	3	582	135	717	18		18	0	40
	Secondary	5	3,159	114	3,273	111		111	0	29
	Higher Secondary	4	3,721	203	3,924	78	1	79	0	50
	Total	61	12,219	1,136	13,355	331	1	332	1	40
Girls	Primary	69	236	4,930	5,166	2	106	108	8	48
	Middle	9	0	510	510		32	32	0	16
	Elementary	1	0	669	669		16	16	0	42
	Secondary	2	0	821	821		36	36	0	23
	Higher Secondary	2	0	1,659	1,659		21	21	0	79
	Total	83	236	8,589	8,825	2	211	213	8	41
Mixed	Primary	266	13,960	8,631	22,591	480	66	546	1	41
	Middle	4	119	190	309	13		13	0	24
	Elementary	6	867	391	1,258	24		24	0	52
	Secondary	4	1,083	481	1,564	41		41	0	38
	Total	280	16,029	9,693	25,722	558	66	624	1	41
Total	Primary	381	18,741	14,159	32,900	594	172	766	1	43
	Middle	16	331	786	1,117	25	32	57	0	20
	Elementary	10	1,449	1,195	2,644	42	16	58	0	46
	Secondary	11	4,242	1,416	5,658	152	36	188	0	30
	Higher Secondary	6	3,721	1,862	5,583	78	22	100	0	56
Grand Total		424	28,484	19,418	47,902	891	278	1,169	10	41

Detailed Taluka Summary : School Census 2010 - 2011

Taluka : Kandiaro

School Gender	School Level	No. of Schools	Enrollment			Teachers			Closed Schools	Students per Teacher
		Total	Boys	Girls	Total	Male	Female	Total		
Boys	Primary	85	6,525	2,543	9,068	265		265	5	34
	Middle	5	398	85	483	24		24	0	20
	Secondary	4	3,273	140	3,413	108		108	0	32
	Total	94	10,196	2,768	12,964	397	0	397	5	33
Girls	Primary	60	710	4,993	5,703	9	185	194	4	29
	Middle	17	400	867	1,267	14	38	52	8	24
	Elementary	1	0	54	54		1	1	0	54
	Higher Secondary	2	0	2,011	2,011	2	43	45	0	45
	Total	80	1,110	7,925	9,035	25	267	292	12	31
Mixed	Primary	281	17,626	9,777	27,403	629	15	644	2	43
	Middle	17	1,323	666	1,989	69		69	0	29
	Elementary	5	1,045	667	1,712	33		33	0	52
	Secondary	4	1,874	572	2,446	54		54	0	45
	Higher Secondary	3	4,187	1,019	5,206	106		106	0	49
	Total	310	26,055	12,701	38,756	891	15	906	2	43
Total	Primary	426	24,861	17,313	42,174	903	200	1,103	5	38
	Middle	39	2,121	1,618	3,739	107	38	145	0	26
	Elementary	6	1,045	721	1,766	33	1	34	0	52
	Secondary	8	5,147	712	5,859	162	0	162	0	36
	Higher Secondary	5	4,187	3,030	7,217	108	43	151	0	48
Grand Total		484	37,361	23,394	60,755	1,313	282	1,595	19	38

Detailed Taluka Summary : School Census 2010 - 2011

Taluka : Moro

School Gender	School Level	No. of Schools	Enrollment			Teachers			Closed Schools	Students per Teacher
		Total	Boys	Girls	Total	Male	Female	Total		
Boys	Primary	124	6,152	2,671	8,823	298		298	7	30
	Middle	11	1,846	216	2,062	74		74	1	28
	Elementary	1	15	0	15	1		1	0	15
	Secondary	2	1,350	0	1,350	85		85	0	16
	Higher Secondary	1	601	55	656	21		21	0	31
	Total	139	9,964	2,942	12,906	479	0	479	8	27
Girls	Primary	73	1,178	4,141	5,319	24	207	231	7	23
	Middle	14	217	1,249	1,466	2	43	45	1	33
	Secondary	3	0	2,555	2,555		69	69	0	37
	Total	90	1,395	7,945	9,340	26	319	345	8	27
Mixed	Primary	389	18,552	11,191	29,743	627	90	717	36	41
	Middle	13	602	345	947	24	11	35	3	27
	Elementary	5	450	309	759	8	13	21	0	36
	Secondary	5	3,367	159	3,526	63		63	0	56
	Higher Secondary	1	1,375	0	1,375	32		32	0	43
	Total	413	24,346	12,004	36,350	754	114	868	39	42
Total	Primary	586	25,882	18,003	43,885	949	297	1,246	7	35
	Middle	38	2,665	1,810	4,475	100	54	154	1	29
	Elementary	6	465	309	774	9	13	22	0	35
	Secondary	10	4,717	2,714	7,431	148	69	217	0	34
	Higher Secondary	2	1,976	55	2,031	53	0	53	0	38
Grand Total		642	35,705	22,891	58,596	1,259	433	1,692	55	35

Detailed Taluka Summary : School Census 2010 - 2011

Taluka : Naushero Feroz

School Gender	School Level	No. of Schools	Enrollment			Teachers			Closed Schools	Students per Teacher
		Total	Boys	Girls	Total	Male	Female	Total		
Boys	Primary	386	19,960	10,638	30,598	751	8	759	27	40
	Middle	16	1,150	641	1,791	42	1	43	4	42
	Elementary	10	693	474	1,167	15		15	0	78
	Secondary	3	1,536	92	1,628	54		54	0	30
	Total	415	23,339	11,845	35,184	862	9	871	31	40
Girls	Primary	68	1,019	4,230	5,249	35	182	217	9	24
	Middle	17	371	1,853	2,224	11	59	70	9	32
	Secondary	4	1,241	1,399	2,640	62	30	92	0	29
	Higher Secondary	1	0	762	762		16	16	0	48
	Total	90	2,631	8,244	10,875	108	287	395	18	28
Mixed	Primary	90	1,455	1,080	2,535	50	13	63	57	40
	Middle	4	135	87	222	1		1	3	222
	Elementary	1	125	95	220	2		2	0	110
	Secondary	6	1,393	347	1,740	59		59	0	29
	Total	101	3,108	1,609	4,717	112	13	125	60	38
Total	Primary	544	22,434	15,948	38,382	836	203	1,039	27	37
	Middle	37	1,656	2,581	4,237	54	60	114	4	37
	Elementary	11	818	569	1,387	17	0	17	0	82
	Secondary	13	4,170	1,838	6,008	175	30	205	0	29
	Higher Secondary	1	0	762	762	0	16	16	0	48
Grand Total		606	29,078	21,698	50,776	1,082	309	1,391	109	37

Taluka : Mehrabpur

School Gender	School Level	No. of Schools	Enrollment			Teachers			Closed Schools	Students per Teacher
		Total	Boys	Girls	Total	Male	Female	Total		
Boys	Primary	22	2,681	649	3,330	81		81	0	41
	Middle	1			0				1	0
	Secondary	1	1,238	0	1,238	17		17	0	73
	Higher Secondary	1	849	0	849	19		19	0	45
	Total	25	4,768	649	5,417	117	0	117	1	46
Girls	Primary	45	550	3,426	3,976	13	117	130	1	31
	Middle	10	10	515	525		30	30	2	18
	Elementary	1	4	20	24		2	2	0	12
	Secondary	1	0	297	297		8	8	0	37
	Higher Secondary	1	0	2,080	2,080		20	20	0	104
	Total	58	564	6,338	6,902	13	177	190	3	36
Mixed	Primary	218	12,212	7,938	20,150	384	47	431	3	47
	Middle	13	1,198	446	1,644	57		57	1	29
	Elementary	1	218	146	364	3		3	0	121
	Secondary	4	1,423	508	1,931	54		54	0	36
	Higher Secondary	1	1,323	213	1,536	35		35	0	44
	Total	237	16,374	9,251	25,625	533	47	580	4	44
Total	Primary	285	15,443	12,013	27,456	478	164	642	0	43
	Middle	24	1,208	961	2,169	57	30	87	1	0
	Elementary	2	222	166	388	3	2	5	0	78
	Secondary	6	2,661	805	3,466	71	8	79	0	44
	Higher Secondary	3	2,172	2,293	4,465	54	20	74	0	60
Grand Total		320	21,706	16,238	37,944	663	224	887	8	43

District and Taluka Codes used by SEMIS

Reg	Dist	Taluka
1. Hyderabad Region	1. Badin	1 Badin
		2 Golarchi/S.F.Rahu
		3 Matli
		4 Tando Bago
		104 Talhar
	2. Dadu	5 Dadu
		6 Johi
		7 K N Shah
		9 Mehar
	3. Hyderabad	13 Hyderabad
		14 Hyderabad City
		15 Latifabad
		101 Qasimabad
	4. Thatta	34 Ghorabari
		35 Jati
		36 Keti Bundar
		37 Kharo Chann
		38 Mirpur Bithoro
		39 Mirpur Sakro
		40 Shah Bundar
		41 Sujawal
		42 Thatta
	22. Jamshoro	8 Kotri
		10 Sehwan
		11 Thana Bula Khan
		113 Manjhand
	23. Mitiari	12 Hala
		16 Mitiari
		114 Saeedabad
	24. T.A.Yar	17 Tando Allah Yar
		115 Jhando Mari / Piro Lund
		116 Chamber
	25. T.M.Khan	18 Tando Mohd Khan
		117 Tando Ghulam Hyder
		118 Bulri Shah Karim

Reg	Dist	Taluka
2. Karachi Region	8. Karachi City	201 Kiamari Town
		202 SITE Town
		203 Baldia Town
		204 Orangi Town
		205 Lyari Town
		206 Saddar Town
		207 Jamshed Town
		208 Gulshan-e-Iqbal Town
		209 Shah Faisal Town
		210 Landhi Town
		211 Korangi Town
		212 North Nazimabad Town
		213 New Karachi Town
		214 Gulberg Town
		215 Liaquatabad Town
		216 Malir Town
		217 Bin Qasim Town
		218 Gadap Town
3. Larkana Region	12. Jacobabad	59 Garhi Khairo
		60 Jacobabad
		63 Thull
		64 Dokri
	13. Larkana	66 Larkano
		68 Rato Dero
		110 Bakrani
	14. Shikarpur	71 Garhi Yasin
		72 Khanpur
		73 Lakhi
		74 Shikarpur
	26. Kashmore	61 Kandhkot
		62 Kashmore
		119 Tangwani
	27. Kambar @ Shahdadkot	65 Kambar
		67 Miro Khan
		69 Shahdadkot
		70 Warrah
		120 Qubo Saeed Khan
		121 Naseerabad
		122 Sijawal Junejo

Reg	Dist	Taluka
4. Sukkur Region	15. Khairpur Mirs	75 Faiz Ganj
		76 Gambat
		77 Khairpur Mirs
		78 Kingri
		79 Kot Diji
		80 Mirwah
		81 Nara
		100 Sobhodero
	16. N. Feroze	82 Bhirya
		83 Kandiaro
		84 Moro
		85 Naushero Feroz
		111 Mehrabpur
	17. S.Benazirabad	86 Kazi Ahmed
		87 Nawab Shah
		88 Sakrand
		112 Daur
	18. Sukkur	91 Pano Akil
		92 Rohri
		93 Sukkur
		105 Saleh Pat
		106 New Sukkur
	19. Ghotki	89 Ghotki
		90 Mirpur Mathelo
		94 Ubauro
		102 Khan Garh
		103 Daharki
5. Mirpurkhas Region	5. Mirpur Khas	19 Digri
		20 Kot Ghulam Mohd
		21 Mirpur Khas
		107 Jhuddo
		108 Sindhri
		109 Hussain Bux Mari
	6. Tharparkar	24 Chachro
		25 Diplo
		26 Mithi
		27 Nagarparkar
	7. Sanghar	28 Jam Nawaz Ali
		29 Khipro
		30 Sanghar
		31 Shahdadpur
		32 Sinjhoro
		33 Tando Adam
	20. Umerkot	22 Samaro
		23 Umerkot
		95 Pithoro
		96 Kunri

Province Total
Districts = 23
Talukas = 121

For District Profile Naushero Feroze