

SINDH Education Management Information System (SEMIS)



District Education Profile

MIRPUR KHAS

2010 - 11

REFORM SUPPORT UNIT

Education and Literacy Department

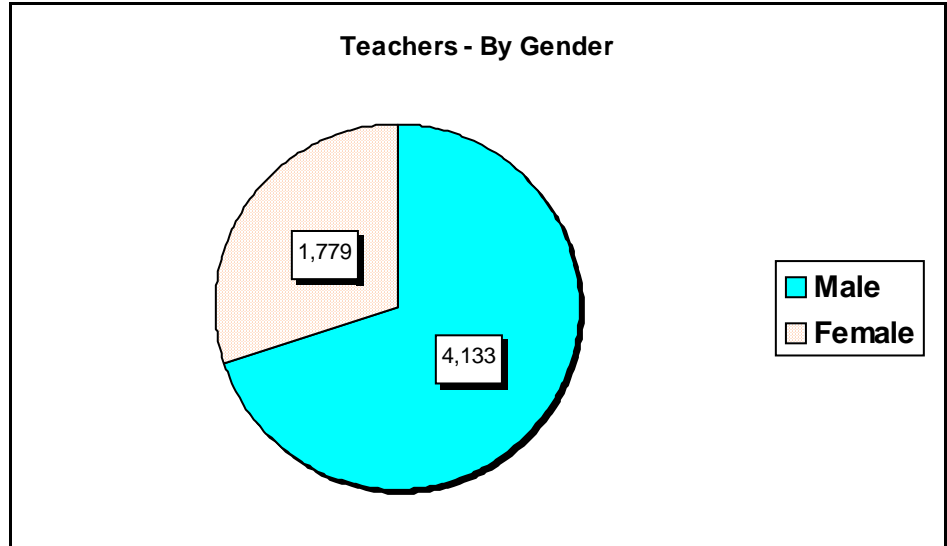
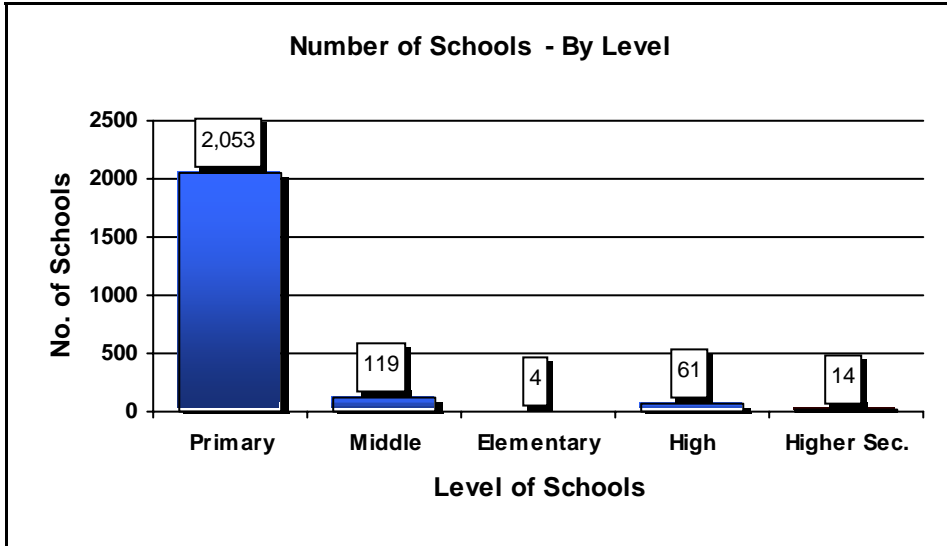
Government of Sindh, Karachi

TABLE OF CONTENTS

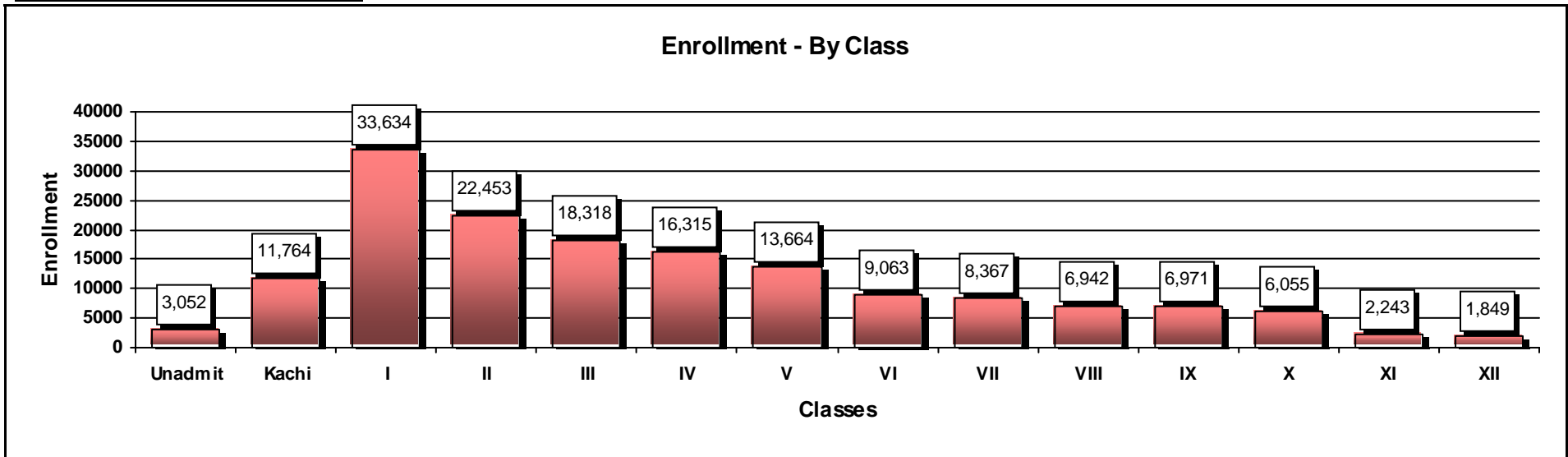
TOPICS		Page No
	<u>Mirpur Khas</u>	
Graph	- Basic Education Summary	1
Summary	- Schools, Enrolment and Teachers by Gender and level wise.	2
Schools	- Gender, Level and Status wise.	3
	- Damages / Affected with Flood / Rain / IDP wise	4
	- Medium and Shift wise.	5
Enrolment	- Gender, Level and Classes stage wise.	6
Teachers	- Gender, Level and Type of Post wise	7
	- Gender, Level and Professional Training wise.	8
Buildings	- School Buildings Status Gender and Level wise.	9
Facilities	- Schools having Basic Facilities.	10
	- Schools having Advance Facilities.	11
	- Classroom Facilities Gender and level wise.	12
Taluka Summary	- Number of Schools, Enrolment , Teachers and School status	13
	- Gender, Level and Taluka wise Summary.	14 - 19
	- District and Taluka Codes used by SEMIS	20

Total Schools : 2,251

Total Teachers : 5,912



Total Enrollment : 160,690



Basic Ratios → Students per Teacher : 27 Students per School : 71 Students Per Classroom : 37 Teachers Per School : 3

District: Mirpur Khas		No. of Schools	Enrollment			Teachers			Student per Teacher Ratio
School Gender	School Level	Total	Boys	Girls	Total	Male	Female	Total	
Boys	Primary	450	25,013	2,453	27,466	935	28	963	29
	Middle	25	1,610	85	1,695	98		98	17
	Elementary	1	11	5	16	1		1	16
	Secondary	17	7,128	4	7,132	299		299	24
	Higher Secondary	4	5,084	0	5,084	177		177	29
	Total	497	38,846	2,547	41,393	1,510	28	1,538	27
Girls	Primary	347	1,642	19,516	21,158	49	819	868	24
	Middle	46	7	1,524	1,531		78	78	20
	Elementary	2	0	159	159		7	7	23
	Secondary	19	0	6,694	6,694		254	254	26
	Higher Secondary	4	0	6,109	6,109	6	185	191	32
	Total	418	1,649	34,002	35,651	55	1,343	1,398	26
Mixed	Primary	1,256	48,306	20,639	68,945	2,114	373	2,487	28
	Middle	48	2,120	1,133	3,253	106	34	140	23
	Elementary	1	57	36	93	3		3	31
	Secondary	25	5,440	1,017	6,457	226	1	227	28
	Higher Secondary	6	4,121	777	4,898	119		119	41
	Total	1,336	60,044	23,602	83,646	2,568	408	2,976	28
Total	Primary	2,053	74,961	42,608	117,569	3,098	1,220	4,318	27
	Middle	119	3,737	2,742	6,479	204	112	316	21
	Elementary	4	68	200	268	4	7	11	24
	Secondary	61	12,568	7,715	20,283	525	255	780	26
	Higher Secondary	14	9,205	6,886	16,091	302	185	487	33
Grand Total		2,251	100,539	60,151	160,690	4,133	1,779	5,912	27

District: Mirpur Khas		Urban Area			Rural Area			Total Schools		
School Gender	School Level	Functional	Closed	Total	Functional	Closed	Total	Functional	Closed	Total
Boys	Primary	28		28	370	52	422	398	52	450
	Middle	4	2	6	15	4	19	19	6	25
	Elementary			0	1		1	1	0	1
	Secondary	8		8	9		9	17	0	17
	Higher Secondary	4		4			0	4	0	4
	Total		44	2	46	395	56	451	439	58
Girls	Primary	30		30	285	32	317	315	32	347
	Middle	2	3	5	27	14	41	29	17	46
	Elementary			0	2		2	2	0	2
	Secondary	8		8	11		11	19	0	19
	Higher Secondary	2		2	2		2	4	0	4
	Total		42	3	45	327	46	373	369	49
Mixed	Primary	75		75	1165	16	1181	1,240	16	1256
	Middle	3		3	43	2	45	46	2	48
	Elementary			0	1		1	1	0	1
	Secondary			0	25		25	25	0	25
	Higher Secondary			0	6		6	6	0	6
	Total		78		78	1240	18	1258	1,318	18
Total	Primary	133		133	1820	100	1920	1,953	100	2053
	Middle	9	5	14	85	20	105	94	25	119
	Elementary			0	4		4	4	0	4
	Secondary	16		16	45		45	61	0	61
	Higher Secondary	6		6	8		8	14	0	14
Grand Total		164	5	169	1,962	120	2082	2,126	125	2,251

Schools with Damages Status : Gender and Level wise
4

District : Mirpur Khas		Schools Affected/Damages with					Number of Schools		
School Gender	School Level	Flood	Rain	IDP	Multiple of These	No Info	Damages	Not Damages	Total Schools
Boys	Primary	2	38			0	40	410	450
	Middle		4			0	4	21	25
	Elementary					0	0	1	1
	Secondary		4			0	4	13	17
	Higher Secondary		3			0	3	1	4
	Total		2	49			0	51	446
Girls	Primary	2	26			0	28	319	347
	Middle		1			0	1	45	46
	Elementary					0	0	2	2
	Secondary		8			0	8	11	19
	Higher Secondary		1			0	1	3	4
	Total		2	36			0	38	380
Mixed	Primary	2	91			0	93	1,163	1,256
	Middle		5			0	5	43	48
	Elementary					0	0	1	1
	Secondary		9			0	9	16	25
	Higher Secondary		3			0	3	3	6
	Total		2	108			0	110	1,226
Grand Total		6	193			0	199	2,052	2,251

Note : Negative Sign (-) shows (Excess information of yellow form) in No Info Column i.e in Main Form Q9 Says No

Schools : Medium and Shift wise
5

District: Mirpur Khas		Schools by Medium					Schools by Shift		Number of Branch Schools
School Gender	School Level	Urdu	Sindhi	English	Mixed	Total	Morning	Afternoon	
Boys	Primary	38	361	3	48	450	442	8	2
	Middle	11	9	2	3	25	22	3	0
	Elementary		1			1	1	0	0
	Secondary	6	3		8	17	17	0	0
	Higher Secondary				4	4	4	0	0
	Total		55	374	5	63	497	486	11
Girls	Primary	75	238	1	33	347	334	13	5
	Middle	15	27		4	46	33	13	1
	Elementary		2			2	2	0	1
	Secondary	7	6		6	19	19	0	1
	Higher Secondary	2			2	4	3	1	0
	Total		99	273	1	45	418	391	27
Mixed	Primary	68	1027	3	158	1256	1240	16	15
	Middle	1	30	4	13	48	47	1	2
	Elementary		1			1	1	0	0
	Secondary		16		9	25	25	0	1
	Higher Secondary		1		5	6	6	0	0
	Total		69	1075	7	185	1336	1319	17
Grand Total		223	1,722	13	293	2,251	2,196	55	28

District : Mirpur Khas

School Level	Boys Enrolment Classes wise						Girls Enrolment Classes wise						Grand Total
	Kachi	I to V	VI to VIII	IX to X	XI to XII	Total	Kachi	I to V	VI to VIII	IX to X	XI to XII	Total	
Primary	7,103	67,772	86	0	0	74,961	7,330	35,258	20	0	0	42,608	117,569
Middle	120	499	3,118	0	0	3,737	222	606	1,914	0	0	2,742	6,479
Elementary	0	11	57	0	0	68	5	82	113	0	0	200	268
Secondary	0	0	7,771	4,797	0	12,568	36	156	4,542	2,981	0	7,715	20,283
Higher Secondary	0	0	3,711	2,867	2,627	9,205	0	0	3,040	2,381	1,465	6,886	16,091
Grand Total	7,223	68,282	14,743	7,664	2,627	100,539	7,593	36,102	9,629	5,362	1,465	60,151	160,690

Note: Enrolment of Unadmitted included in Kachi Class.

Teachers : Level and Type of Post wise
7
District: Mirpur Khas
Teaching Staff by Type of Post

Gender	School Level	Govt. Regular	Govt. Contract	SMC	NCHD	ESRA	UNICEF	Other Donor	Volunteer	Not Provided	Total
Male	Primary	2,794	124	10	23		5	4	114	24	3,098
	Middle	191	11		1				1	0	204
	Elementary	4								0	4
	Secondary	497	28							0	525
	Higher Secondary	294	7		1					0	302
	Total		3,780	170	10	25		5	4	115	24
Female	Primary	1,032	74	1	2	1	79	4	27	0	1,220
	Middle	101	5				5		1	0	112
	Elementary	6					1			0	7
	Secondary	239	13						2	1	255
	Higher Secondary	185								0	185
	Total		1,563	92	1	2	1	85	4	30	1
Grand Total		5,343	262	11	27	1	90	8	145	25	5,912

District: Mirpur Khas

Teaching Staff by Professional Training wise

Teachers Gender	School Level	PTC	C.T	B. Ed	M. Ed	Other	Untrained	Total
Male	Primary	1,879	140	662	89	3	325	3,098
	Middle	31	20	67	35	39	12	204
	Elementary	2		1	1		0	4
	Secondary	5	24	126	254	103	13	525
	Higher Secondary	1	17	79	174	28	3	302
	Total		1,918	201	935	553	173	353
Female	Primary	506	65	361	98	5	185	1,220
	Middle	18	11	41	24	8	10	112
	Elementary	5			1		1	7
	Secondary	1	18	64	143	13	16	255
	Higher Secondary		6	36	131	10	2	185
	Total		530	100	502	397	36	214
Grand Total		2,448	301	1,437	950	209	567	5,912

District: Mirpur Khas		School Building					Total Schools	Total Number of Classrooms	
School Gender	School Level	Other Ownership	Govt. Ownership			Rental			Shelterless (No Building)
			Satisfactory	Repairable	Dangerous				
Boys	Primary	5	98	136	86	3	122	450	868
	Middle		5	10	4		6	25	69
	Elementary		0	1	0		0	1	2
	Secondary		4	8	3	2	0	17	151
	Higher Secondary		0	3	1		0	4	82
	Total		5	107	158	94	5	128	497
Girls	Primary	5	76	123	58	1	84	347	664
	Middle	1	13	12	4		16	46	96
	Elementary	1	0	1	0		0	2	3
	Secondary	1	3	13	2		0	19	140
	Higher Secondary		1	2	1		0	4	88
	Total		8	93	151	65	1	100	418
Mixed	Primary	36	304	357	178	3	378	1,256	1,812
	Middle		11	19	6	1	11	48	134
	Elementary		1	0	0		0	1	3
	Secondary		3	13	9		0	25	149
	Higher Secondary		1	4	1		0	6	65
	Total		36	320	393	194	4	389	1,336
Total	Primary	46	478	616	322	7	584	2,053	3,344
	Middle	1	29	41	14	1	33	119	299
	Elementary	1	1	2	0		0	4	8
	Secondary	1	10	34	14	2	0	61	440
	Higher Secondary		2	9	3		0	14	235
District Total		49	520	702	353	10	617	2,251	4,326

Schools with Facilities : Gender and Level wise
10

District : Mirpur Khas			Schools having Basic Facilities					Schools having	
School Gender	School Level	Schools	Electricity	Toilets	Drinking Water	Boundary Wall	Play Ground	Library	Science Lab
Boys	Primary	450	94	231	191	202	97	0	1
	Middle	25	10	15	13	13	8	1	0
	Elementary	1	1	1	1	1	1	0	0
	Secondary	17	16	15	15	12	11	9	11
	Higher Second	4	4	4	4	3	3	3	4
	Total	497	125	266	224	231	120	13	16
Girls	Primary	347	56	174	101	202	58	0	0
	Middle	46	6	23	15	23	13	0	0
	Elementary	2	0	1	1	1	0	0	0
	Secondary	19	19	18	17	17	11	4	7
	Higher Second	4	4	3	4	4	3	2	2
	Total	418	85	219	138	247	85	6	9
Mixed	Primary	1256	183	567	543	463	259	0	0
	Middle	48	6	30	22	31	6	0	0
	Elementary	1	0	1	1	1	0	0	0
	Secondary	25	17	21	19	20	14	6	10
	Higher Second	6	6	5	6	4	1	2	5
	Total	1336	212	624	591	519	280	8	15
Grand Total		2251	422	1,109	953	997	485	27	40
Without Facilities			1,829	1,142	1,298	1,254	1,766	2,224	2211

Schools with Advance Facilities : Gender and Level wise
11
District : Mirpur Khas

			Schools having / Received Facilities of			
School Gender	School Level	Schools	Functional SMC	Free Text Books	Construction Works	Girls Stipends
Boys	Primary	450	340	385	36	0
	Middle	25	17	19	2	2
	Elementary	1	1	1	0	0
	Secondary	17	16	17	1	0
	Higher Second	4	4	4	1	0
	Total	497	378	426	40	2
Girls	Primary	347	263	305	23	0
	Middle	46	26	30	2	12
	Elementary	2	2	2	0	0
	Secondary	19	19	18	5	15
	Higher Second	4	4	4	0	2
	Total	418	314	359	30	29
Mixed	Primary	1256	1,138	1,209	81	0
	Middle	48	38	45	3	7
	Elementary	1	1	1	0	1
	Secondary	25	25	25	5	21
	Higher Second	6	6	6	0	3
	Total	1336	1,208	1,286	89	32
Grand Total		2251	1,900	2,071	159	63
Without Facilities			351	180	2,092	2,188

SMC = School Management Committee

District: Mirpur Khas

Gender	School Level	Student Chairs	Student Desks	Student Benches	Teachers Tables	Teachers Chairs	Fans	Computers
Boys	Primary	318	1,623	4,884	1,074	2,208	1,169	20
	Middle	49	415	151	91	221	157	3
	Elementary	0	0	4	2	2	2	0
	Secondary	494	1,257	515	195	527	385	52
	Higher Secondary	1,080	452	318	120	285	278	46
	Total	1,941	3,747	5,872	1,482	3,243	1,991	121
Girls	Primary	509	1,449	3,736	690	1,502	729	25
	Middle	130	399	270	95	202	109	3
	Elementary	0	0	6	3	7	0	0
	Secondary	561	1,476	222	194	439	305	4
	Higher Secondary	2,214	572	29	114	250	240	9
	Total	3,414	3,896	4,263	1,096	2,400	1,383	41
Mixed	Primary	1,146	2,277	12,103	2,234	4,740	1,922	44
	Middle	152	756	256	140	262	230	3
	Elementary	10	0	30	5	8	15	0
	Secondary	547	1,617	149	224	582	407	15
	Higher Secondary	830	1,011	0	91	252	410	3
	Total	2,685	5,661	12,538	2,694	5,844	2,984	65
Grand Total		8,040	13,304	22,673	5,272	11,487	6,358	227

District: Mirpur Khas Taluka Name	No. of Schools				Enrolment			Teachers			School Status		Damages Schools	Branch Schools
	Boys	Girls	Mixed	Total	Boys	Girls	Total	Male	Female	Total	Functional	Closed		
Digri	40	80	263	383	14,534	8,924	23,458	740	374	1,114	368	15	23	2
Kot Ghulam Mohd	84	81	274	439	18,612	8,890	27,502	792	192	984	436	3	80	2
Mirpur Khas	126	76	187	389	27,394	22,353	49,747	1,313	872	2,185	377	12	57	13
Jhuddo	47	63	200	310	13,061	6,723	19,784	445	151	596	285	25	11	11
Sindhri	158	77	254	489	17,104	7,892	24,996	523	87	610	436	53	4	0
Hussain Bux Mari	42	41	158	241	9,834	5,369	15,203	320	103	423	224	17	24	0
District Total	497	418	1,336	2,251	100,539	60,151	160,690	4,133	1,779	5,912	2,126	125	199	28

Taluka : Digri		No. of Schools	Enrollment			Teachers			Closed Schools	Students per Teacher
School Gender	School Level	Total	Boys	Girls	Total	Male	Female	Total		
Boys	Primary	32	1,519	286	1,805	74	24	98	3	18
	Middle	5	115	9	124	17		17	0	7
	Secondary	2	1,063	0	1,063	42		42	0	25
	Higher Secondary	1	1,770	0	1,770	44		44	0	40
	Total	40	4,467	295	4,762	177	24	201	3	24
Girls	Primary	63	299	3,120	3,419		174	174	1	20
	Middle	11	7	164	171		14	14	6	12
	Elementary	1	0	82	82		6	6	0	14
	Secondary	4	0	957	957		51	51	0	19
	Higher Secondary	1	0	1,261	1,261	4	42	46	0	27
	Total	80	306	5,584	5,890	4	287	291	7	20
Mixed	Primary	237	8,654	2,658	11,312	475	63	538	3	21
	Middle	20	531	163	694	37		37	2	19
	Secondary	6	576	224	800	47		47	0	17
	Total	263	9,761	3,045	12,806	559	63	622	5	21
Total	Primary	332	10,472	6,064	16,536	549	261	810	3	20
	Middle	36	653	336	989	54	14	68	0	15
	Elementary	1	0	82	82	0	6	6	0	14
	Secondary	12	1,639	1,181	2,820	89	51	140	0	20
	Higher Secondary	2	1,770	1,261	3,031	48	42	90	0	34
Grand Total		383	14,534	8,924	23,458	740	374	1,114	15	21

Taluka : Kot Ghulam Mohd		No. of Schools	Enrollment			Teachers			Closed Schools	Students per Teacher
School Gender	School Level	Total	Boys	Girls	Total	Male	Female	Total		
Boys	Primary	79	4,687	341	5,028	172	1	173	1	29
	Middle	2	208	0	208	10		10	0	21
	Secondary	2	570	4	574	19		19	0	30
	Higher Secondary	1	1,629	0	1,629	35		35	0	47
	Total	84	7,094	345	7,439	236	1	237	1	31
Girls	Primary	71	680	3,262	3,942	24	119	143	1	28
	Middle	8	0	367	367		18	18	0	20
	Secondary	1	0	79	79		5	5	0	16
	Higher Secondary	1	0	855	855	1	11	12	0	71
	Total	81	680	4,563	5,243	25	153	178	1	29
Mixed	Primary	262	9,062	3,343	12,405	444	37	481	1	26
	Middle	6	342	125	467	20	1	21	0	22
	Elementary	1	57	36	93	3		3	0	31
	Secondary	4	864	210	1,074	47		47	0	23
	Higher Secondary	1	513	268	781	17		17	0	46
	Total	274	10,838	3,982	14,820	531	38	569	1	26
Total	Primary	412	14,429	6,946	21,375	640	157	797	1	27
	Middle	16	550	492	1,042	30	19	49	0	21
	Elementary	1	57	36	93	3	0	3	0	31
	Secondary	7	1,434	293	1,727	66	5	71	0	24
	Higher Secondary	3	2,142	1,123	3,265	53	11	64	0	51
Grand Total		439	18,612	8,890	27,502	792	192	984	3	28

Taluka : Mirpur Khas		No. of Schools	Enrollment			Teachers			Closed Schools	Students per Teacher
School Gender	School Level	Total	Boys	Girls	Total	Male	Female	Total		
Boys	Primary	100	7,696	596	8,292	369	1	370	7	22
	Middle	11	977	32	1,009	62		62	2	16
	Elementary	1	11	5	16	1		1	0	16
	Secondary	12	5,238	0	5,238	227		227	0	23
	Higher Secondary	2	1,685	0	1,685	98		98	0	17
	Total		126	15,607	633	16,240	757	1	758	9
Girls	Primary	56	335	5,672	6,007	7	287	294	2	20
	Middle	9	0	468	468		28	28	1	17
	Secondary	9	0	4,147	4,147		156	156	0	27
	Higher Secondary	2	0	3,993	3,993	1	132	133	0	30
	Total		76	335	14,280	14,615	8	603	611	3
Mixed	Primary	180	9,988	6,611	16,599	504	234	738	0	22
	Middle	3	323	548	871	14	33	47	0	19
	Secondary	4	1,141	281	1,422	30	1	31	0	46
	Total		187	11,452	7,440	18,892	548	268	816	0
Total	Primary	336	18,019	12,879	30,898	880	522	1,402	7	22
	Middle	23	1,300	1,048	2,348	76	61	137	2	17
	Elementary	1	11	5	16	1	0	1	0	16
	Secondary	25	6,379	4,428	10,807	257	157	414	0	26
	Higher Secondary	4	1,685	3,993	5,678	99	132	231	0	25
Grand Total		389	27,394	22,353	49,747	1,313	872	2,185	12	23

Taluka : Jhuddo		No. of Schools	Enrollment			Teachers			Closed Schools	Students per Teacher
School Gender	School Level	Total	Boys	Girls	Total	Male	Female	Total		
Boys	Primary	43	3,015	181	3,196	106		106	4	30
	Middle	3	286	27	313	7		7	1	45
	Secondary	1	257	0	257	11		11	0	23
	Total	47	3,558	208	3,766	124	0	124	5	30
Girls	Primary	53	45	2,519	2,564	3	98	101	16	25
	Middle	6	0	186	186		6	6	2	31
	Elementary	1	0	77	77		1	1	0	77
	Secondary	3	0	1,112	1,112		28	28	0	40
Total	63	45	3,894	3,939	3	133	136	18	29	
Mixed	Primary	183	5,718	1,960	7,678	205	18	223	2	34
	Middle	13	558	134	692	20		20	0	35
	Secondary	1	286	57	343	9		9	0	38
	Higher Secondary	3	2,896	470	3,366	84		84	0	40
Total	200	9,458	2,621	12,079	318	18	336	2	36	
Total	Primary	279	8,778	4,660	13,438	314	116	430	4	31
	Middle	22	844	347	1,191	27	6	33	1	36
	Elementary	1	0	77	77	0	1	1	0	77
	Secondary	5	543	1,169	1,712	20	28	48	0	36
	Higher Secondary	3	2,896	470	3,366	84	0	84	0	40
Grand Total		310	13,061	6,723	19,784	445	151	596	25	33

Taluka : Sindhri		No. of Schools	Enrollment			Teachers			Closed Schools	Students per Teacher
School Gender	School Level	Total	Boys	Girls	Total	Male	Female	Total		
Boys	Primary	157	5,584	869	6,453	149	1	150	33	43
	Middle	1	24	17	41	2		2	0	21
	Total	158	5,608	886	6,494	151	1	152	33	43
Girls	Primary	75	141	3,110	3,251	8	75	83	11	39
	Middle	1	0	97	97		3	3	0	32
	Secondary	1	0	204	204		3	3	0	68
	Total	77	141	3,411	3,552	8	81	89	11	40
Mixed	Primary	240	8,858	3,272	12,130	273	5	278	9	44
	Middle	5	345	142	487	14		14	0	35
	Secondary	7	1,440	142	1,582	59		59	0	27
	Higher Secondary	2	712	39	751	18		18	0	42
	Total	254	11,355	3,595	14,950	364	5	369	9	41
Total	Primary	472	14,583	7,251	21,834	430	81	511	33	43
	Middle	7	369	256	625	16	3	19	0	33
	Secondary	8	1,440	346	1,786	59	3	62	0	29
	Higher Secondary	2	712	39	751	18	0	18	0	42
Grand Total		489	17,104	7,892	24,996	523	87	610	53	41

Taluka : Hussain Bux Mari		No. of Schools	Enrollment			Teachers			Closed Schools	Students per Teacher
School Gender	School Level	Total	Boys	Girls	Total	Male	Female	Total		
Boys	Primary	39	2,512	180	2,692	65	1	66	4	41
	Middle	3			0				3	0
	Total	42	2,512	180	2,692	65	1	66	7	41
Girls	Primary	29	142	1,833	1,975	7	66	73	1	27
	Middle	11	0	242	242		9	9	8	27
	Secondary	1	0	195	195		11	11	0	18
	Total	41	142	2,270	2,412	7	86	93	9	26
Mixed	Primary	154	6,026	2,795	8,821	213	16	229	1	39
	Middle	1	21	21	42	1		1	0	42
	Secondary	3	1,133	103	1,236	34		34	0	36
	Total	158	7,180	2,919	10,099	248	16	264	1	38
Total	Primary	222	8,680	4,808	13,488	285	83	368	4	37
	Middle	15	21	263	284	1	9	10	3	0
	Secondary	4	1,133	298	1,431	34	11	45	0	32
Grand Total		241	9,834	5,369	15,203	320	103	423	17	36

Reg	Dist	Taluka	Reg	Dist	Taluka	Reg	Dist	Taluka
1. Hyderabad Region	1. Badin	1 Badin	2. Karachi Region	8. Karachi City	201 Kiamari Tow n	4. Sukkur Region	15. Khairpur Mirs	75 Faiz Ganj
		2 Golarchi/S.F.Rahu			202 SITE Tow n			76 Gambat
		3 Matli			203 Baldia Tow n			77 Khairpur Mirs
		4 Tando Bago			204 Orangi Tow n			78 Kingri
	104 Talhar	205 Lyari Tow n			79 Kot Dijj			
	2. Dadu	5 Dadu			206 Saddar Tow n			80 Mirwah
		6 Johi			207 Jamshed Tow n			81 Nara
		7 K N Shah			208 Gulshan-e-Iqbal Tow n			100 Sobhodero
		9 Mehar			209 Shah Faisal Tow n			16. N. Feroze
	3. Hyderabad	13 Hyderabad			210 Landhi Tow n			
14 Hyderabad City		211 Korangi Tow n	84 Moro					
15 Latifabad		212 North Nazimabad Tow n	85 Naushero Feroz					
101 Qasimabad		213 New Karachi Tow n	111 Mehrabpur					
4. Thatta	34 Ghorabari	214 Gulberg Tow n	17. S. Benazirabad	86 Kazi Ahmed				
	35 Jati	215 Liaquatabad Tow n		87 Naw ab Shah				
	36 Ketri Bundar	216 Malir Tow n	88 Sakrand					
	37 Kharo Chann	217 Bin Qasim Tow n	112 Daur					
	38 Mirpur Bithoro	218 Gadap Tow n	18. Sukkur	91 Pano Akil				
	39 Mirpur Sakro	12. Jacobabad		92 Rohri				
	40 Shah Bundar			93 Sukkur				
	41 Sujawal	64 Dokri		105 Saleh Pat				
42 Thatta	13. Larkana	66 Larkano	106 New Sukkur					
22. Jamshoro		68 Rato Dero	19. Ghotki	89 Ghotki				
	10 Sehwan	90 Mirpur Mathelo						
	11 Thana Bula Khan	110 Bakrani	94 Ubauro					
	113 Manjhband	71 Garhi Yasin	102 Khan Garh					
23. Mitari	72 Khanpur	14. Shikarpur	103 Daharki					
	16 Mitari		73 Lakhi	5. Mirpur Khas	19 Digri			
114 Saeedabad	74 Shikarpur	20 Kot Ghulam Mohd						
24. T. A. Yar	61 Kandhkot	26. Kashmir	21 Mirpur Khas					
	17 Tando Allah Yar		62 Kashmore		107 Jhuddo			
25. T. M. Khan	115 Jhando Mari / Piro Lund	119 Tangwani	108 Sindhri					
	116 Chamber	27. Kambar @ Shahdadkot	109 Hussain Bux Mari					
18 Tando Mohd Khan	65 Kambar		6. Tharparkar	24 Chachro				
117 Tando Ghulam Hyder	67 Miro Khan			25 Diplo				
118 Bulri Shah Karim	69 Shahdadkot			26 Mithi				
	70 Warrach		7. Sanghar	27 Nagarparkar				
	120 Qubo Saeed Khan			28 Jam Naw az Ali				
	121 Naseerabad		20. Umerkot	29 Khipro				
	122 Sijawal Junejo			30 Sanghar				
			31 Shahdadpur					
			32 Sinjhorro					
			33 Tando Adam					
			22 Samaro					
			23 Umerkot					
			95 Pithoro					
			96 Kunri					

Province Total
Districts = 23
Talukas = 121