

SINDH Education Management Information System (SEMIS)



# District Education Profile

## LARKANO

### 2010 - 11

**REFORM SUPPORT UNIT**

Education and Literacy Department

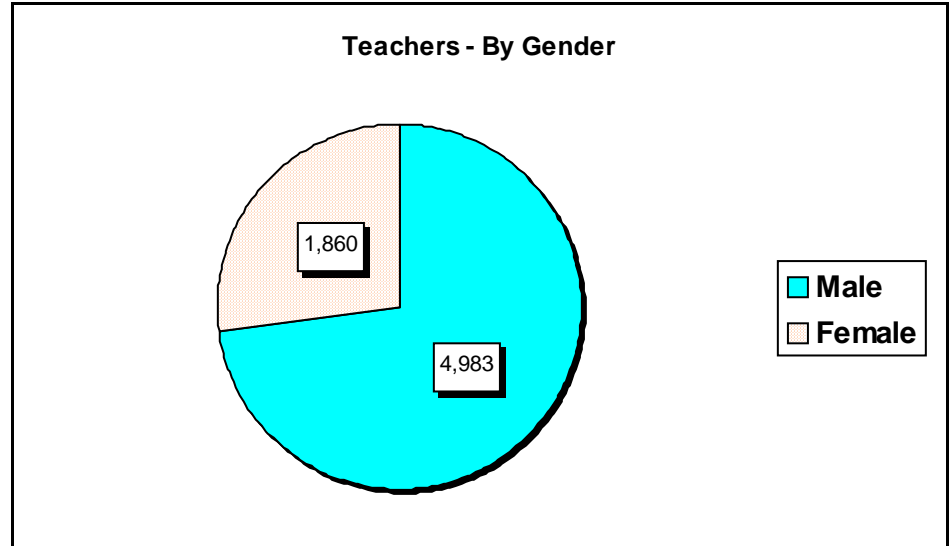
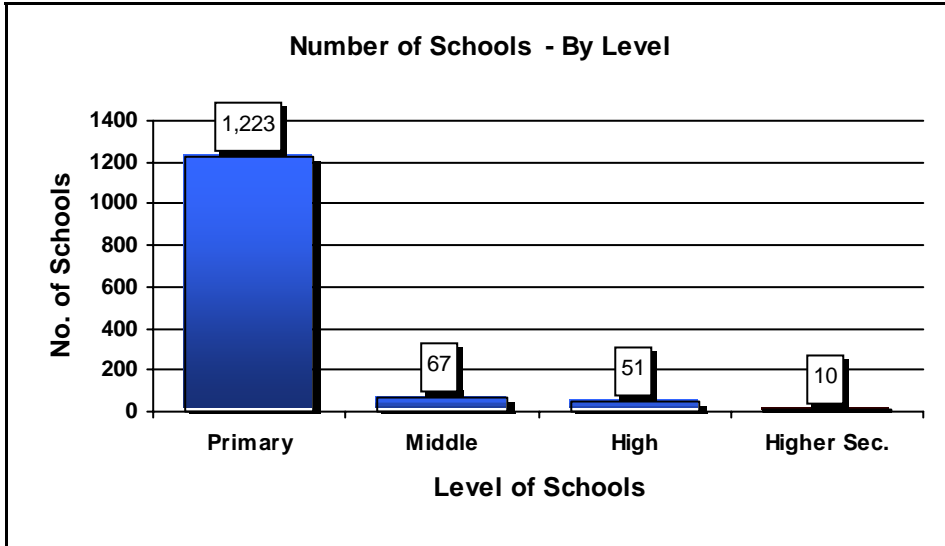
Government of Sindh, Karachi

## TABLE OF CONTENTS

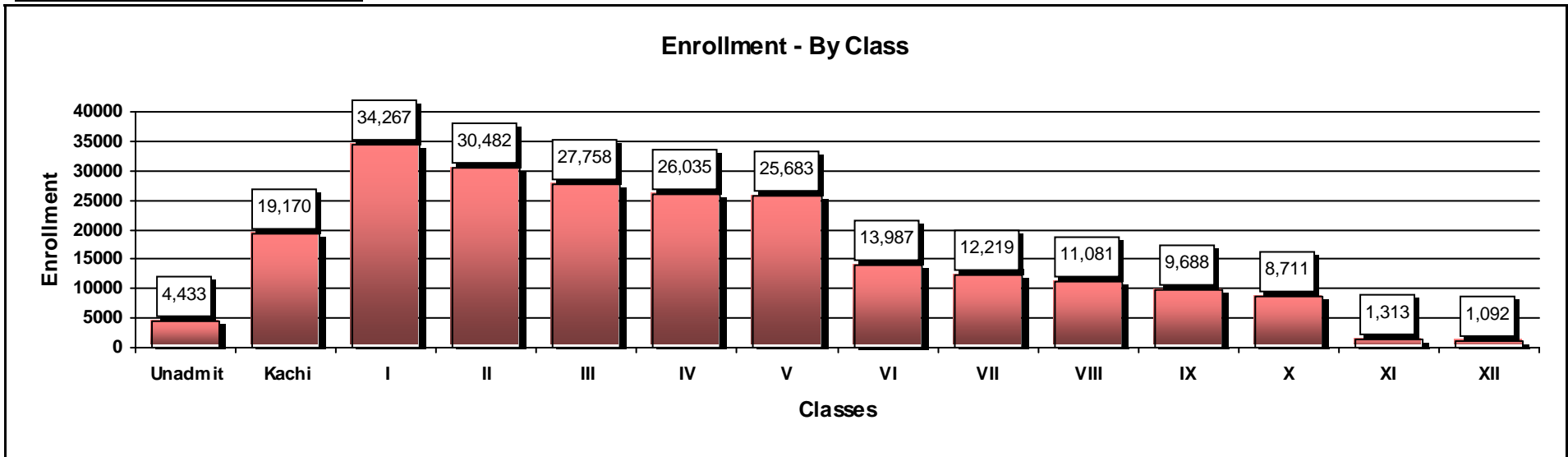
TOPICS		Page No
	<b><u>Larkano</u></b>	
Graph	- Basic Education Summary	1
Summary	- Schools, Enrolment and Teachers by Gender and level wise.	2
Schools	- Gender, Level and Status wise.	3
	- Damages / Affected with Flood / Rain / IDP wise	4
	- Medium and Shift wise.	5
Enrolment	- Gender, Level and Classes stage wise.	6
Teachers	- Gender, Level and Type of Post wise	7
	- Gender, Level and Professional Training wise.	8
Buildings	- School Buildings Status Gender and Level wise.	9
Facilities	- Schools having Basic Facilities.	10
	- Schools having Advance Facilities.	11
	- Classroom Facilities Gender and level wise.	12
Taluka Summary	- Number of Schools, Enrolment , Teachers and School status	13
	- Gender, Level and Taluka wise Summary.	14 - 17
	- District and Taluka Codes used by SEMIS	18

**Total Schools : 1,351**

**Total Teachers : 6,843**



**Total Enrollment : 225,919**



**Basic Ratios** → Students per Teacher : 33      Students per School : 167      Students Per Classroom : 53      Teachers Per School : 5

District: Larkano		No. of Schools	Enrollment			Teachers			Student per Teacher Ratio
School Gender	School Level	Total	Boys	Girls	Total	Male	Female	Total	
Boys	Primary	183	19,971	3,976	23,947	714	2	716	33
	Middle	13	604	245	849	38		38	22
	Secondary	18	14,054	0	14,054	499		499	28
	Higher Secondary	4	9,835	144	9,979	325		325	31
	Total	218	44,464	4,365	48,829	1,576	2	1,578	31
Girls	Primary	248	2,545	31,897	34,442	26	1,214	1,240	28
	Middle	24	0	2,734	2,734		98	98	28
	Secondary	16	71	8,357	8,428	12	257	269	31
	Higher Secondary	4	0	7,542	7,542	9	166	175	43
	Total	292	2,616	50,530	53,146	47	1,735	1,782	30
Mixed	Primary	792	71,933	36,019	107,952	2,954	69	3,023	36
	Middle	30	3,185	1,352	4,537	134	5	139	33
	Secondary	17	6,861	2,415	9,276	231	49	280	33
	Higher Secondary	2	1,869	310	2,179	41		41	53
	Total	841	83,848	40,096	123,944	3,360	123	3,483	36
Total	Primary	1,223	94,449	71,892	166,341	3,694	1,285	4,979	33
	Middle	67	3,789	4,331	8,120	172	103	275	30
	Secondary	51	20,986	10,772	31,758	742	306	1,048	30
	Higher Secondary	10	11,704	7,996	19,700	375	166	541	36
<b>Grand Total</b>		<b>1,351</b>	<b>130,928</b>	<b>94,991</b>	<b>225,919</b>	<b>4,983</b>	<b>1,860</b>	<b>6,843</b>	<b>33</b>

District: Larkano		Urban Area			Rural Area			Total Schools		
School Gender	School Level	Functional	Closed	Total	Functional	Closed	Total	Functional	Closed	Total
Boys	Primary	16		16	167		167	183	0	183
	Middle	1		1	12		12	13	0	13
	Secondary	10		10	8		8	18	0	18
	Higher Secondary	3		3	1		1	4	0	4
	Total	30		30	188		188	218	0	218
Girls	Primary	51		51	197		197	248	0	248
	Middle	5		5	19		19	24	0	24
	Secondary	7		7	9		9	16	0	16
	Higher Secondary	4		4			0	4	0	4
	Total	67		67	225		225	292	0	292
Mixed	Primary	75		75	717		717	792	0	792
	Middle	2		2	28		28	30	0	30
	Secondary	2		2	15		15	17	0	17
	Higher Secondary			0	2		2	2	0	2
	Total	79		79	762		762	841	0	841
Total	Primary	142		142	1081		1081	1,223	0	1223
	Middle	8		8	59		59	67	0	67
	Secondary	19		19	32		32	51	0	51
	Higher Secondary	7		7	3		3	10	0	10
<b>Grand Total</b>		<b>176</b>		<b>176</b>	<b>1,175</b>		<b>1175</b>	<b>1,351</b>	<b>0</b>	<b>1,351</b>

**Schools with Damages Status : Gender and Level wise**
**4**

District : Larkano		Schools Affected/Damages with					Number of Schools		
School Gender	School Level	Flood	Rain	IDP	Multiple of These	No Info	Damages	Not Damages	Total Schools
Boys	Primary	12	2	81		0	95	88	183
	Middle			2	1	0	3	10	13
	Secondary			15		0	15	3	18
	Higher Secondary			4		0	4	0	4
	Total	12	2	102	1	0	117	101	218
Girls	Primary			104		0	104	144	248
	Middle			16		0	16	8	24
	Secondary			13		0	13	3	16
	Higher Secondary		1	3		0	4	0	4
	Total		1	136		0	137	155	292
Mixed	Primary	23	2	229	8	0	262	530	792
	Middle			9	1	0	10	20	30
	Secondary		3	10		0	13	4	17
	Higher Secondary			2		0	2	0	2
	Total	23	5	250	9	0	287	554	841
<b>Grand Total</b>		<b>35</b>	<b>8</b>	<b>488</b>	<b>10</b>	<b>0</b>	<b>541</b>	<b>810</b>	<b>1,351</b>

Note : Negative Sign ( - ) shows ( Excess information of yellow form ) in No Info Column i.e in Main Form Q9 Says No

**Schools : Medium and Shift wise**
**5**

District: Larkano		Schools by Medium					Schools by Shift		Number of Branch Schools
School Gender	School Level	Urdu	Sindhi	English	Mixed	Total	Morning	Afternoon	
Boys	Primary		183			183	181	2	0
	Middle		8	2	3	13	9	4	4
	Secondary		16		2	18	18	0	0
	Higher Secondary		3		1	4	4	0	0
	Total			210	2	6	218	212	6
Girls	Primary	1	246		1	248	225	23	0
	Middle		24			24	17	7	3
	Secondary		13	1	2	16	14	2	0
	Higher Secondary		4			4	4	0	0
	Total	1	287	1	3	292	260	32	3
Mixed	Primary	3	784		5	792	789	3	0
	Middle		22		8	30	30	0	5
	Secondary		15	1	1	17	17	0	0
	Higher Secondary		1		1	2	2	0	0
	Total	3	822	1	15	841	838	3	5
<b>Grand Total</b>		<b>4</b>	<b>1,319</b>	<b>4</b>	<b>24</b>	<b>1,351</b>	<b>1,310</b>	<b>41</b>	<b>12</b>

**District : Larkano**

School Level	Boys Enrolment Classes wise						Girls Enrolment Classes wise						Grand Total
	Kachi	I to V	VI to VIII	IX to X	XI to XII	Total	Kachi	I to V	VI to VIII	IX to X	XI to XII	Total	
Primary	12,686	81,763	0	0	0	94,449	10,827	61,065	0	0	0	71,892	166,341
Middle	0	0	3,529	260	0	3,789	0	0	4,165	166	0	4,331	8,120
Secondary	40	724	12,908	7,314	0	20,986	50	673	6,339	3,710	0	10,772	31,758
Higher Secondary	0	0	6,516	4,160	1,028	11,704	0	0	3,830	2,789	1,377	7,996	19,700
<b>Grand Total</b>	<b>12,726</b>	<b>82,487</b>	<b>22,953</b>	<b>11,734</b>	<b>1,028</b>	<b>130,928</b>	<b>10,877</b>	<b>61,738</b>	<b>14,334</b>	<b>6,665</b>	<b>1,377</b>	<b>94,991</b>	<b>225,919</b>

Note: Enrolment of Unadmitted included in Kachi Class.



**Teachers : Level and Type of Post wise**
**7**

District: Larkano		Teaching Staff by Type of Post									
Gender	School Level	Govt. Regular	Govt. Contract	SMC	NCHD	ESRA	UNICEF	Other Donor	Volunteer	Not Provided	Total
Male	Primary	3,034	634	3	23					0	3,694
	Middle	157	13		1			1		0	172
	Secondary	649	88	1				4		0	742
	Higher Secondary	344	31							0	375
	Total	4,184	766	4	24			5		0	4,983
Female	Primary	1,051	186	1	30			17		0	1,285
	Middle	97	6							0	103
	Secondary	284	19	1				2		0	306
	Higher Secondary	161	5							0	166
	Total	1,593	216	2	30			19		0	1,860
<b>Grand Total</b>		<b>5,777</b>	<b>982</b>	<b>6</b>	<b>54</b>			<b>24</b>		<b>0</b>	<b>6,843</b>

**Teachers : Gender and Professional Training wise**
**8**
**District: Larkano**
**Teaching Staff by Professional Training wise**

Teachers Gender	School Level	PTC	C.T	B. Ed	M. Ed	Other	Untrained	Total
Male	Primary	1,653	177	1,325	193	4	342	3,694
	Middle	2	11	72	56	28	3	172
	Secondary		36	228	413	54	11	742
	Higher Secondary	1	3	107	223	34	7	375
	Total	1,656	227	1,732	885	120	363	4,983
Female	Primary	494	122	443	122	1	103	1,285
	Middle		11	51	25	13	3	103
	Secondary	4	11	96	175	16	4	306
	Higher Secondary		1	41	121	1	2	166
	Total	498	145	631	443	31	112	1,860
<b>Grand Total</b>		<b>2,154</b>	<b>372</b>	<b>2,363</b>	<b>1328</b>	<b>151</b>	<b>475</b>	<b>6,843</b>

District: Larkano		School Building					Total Schools	Total Number of Classrooms	
School Gender	School Level	Other Ownership	Govt. Ownership			Rental			Shelterless (No Building)
			Satisfactory	Repairable	Dangerous				
Boys	Primary	2	47	83	15		36	183	449
	Middle	1	4	4	3		1	13	42
	Secondary		3	14	1		0	18	211
	Higher Secondary		1	3	0		0	4	129
	Total		3	55	104	19		37	218
Girls	Primary	9	60	134	41		4	248	810
	Middle		6	16	2		0	24	99
	Secondary		6	9	1		0	16	147
	Higher Secondary		2	2	0		0	4	120
	Total		9	74	161	44		4	292
Mixed	Primary	19	189	382	95	1	106	792	2,000
	Middle	1	11	16	2		0	30	128
	Secondary		2	12	3		0	17	130
	Higher Secondary		0	2	0		0	2	21
	Total		20	202	412	100	1	106	841
Total	Primary	30	296	599	151	1	146	1,223	3,259
	Middle	2	21	36	7		1	67	269
	Secondary		11	35	5		0	51	488
	Higher Secondary		3	7	0		0	10	270
<b>District Total</b>		<b>32</b>	<b>331</b>	<b>677</b>	<b>163</b>	<b>1</b>	<b>147</b>	<b>1,351</b>	<b>4,286</b>

**Schools with Facilities : Gender and Level wise**
**10**
**District : Larkano**

			Schools having Basic Facilities					Schools having	
School Gender	School Level	Schools	Electricity	Toilets	Drinking Water	Boundary Wall	Play Ground	Library	Science Lab
Boys	Primary	183	115	140	139	142	6	0	0
	Middle	13	6	12	11	10	2	1	0
	Secondary	18	18	18	18	16	10	7	15
	Higher Second	4	4	4	4	3	4	3	4
	Total	218	143	174	172	171	22	11	19
Girls	Primary	248	169	222	194	235	70	0	0
	Middle	24	20	24	22	24	11	0	0
	Secondary	16	16	16	16	16	5	2	5
	Higher Second	4	4	4	4	4	3	0	4
	Total	292	209	266	236	279	89	2	9
Mixed	Primary	792	500	635	603	624	45	0	0
	Middle	30	23	28	27	22	8	0	1
	Secondary	17	17	16	17	15	4	2	4
	Higher Second	2	2	2	2	2	1	0	1
	Total	841	542	681	649	663	58	2	6
<b>Grand Total</b>		<b>1351</b>	<b>894</b>	<b>1,121</b>	<b>1,057</b>	<b>1,113</b>	<b>169</b>	<b>15</b>	<b>34</b>
<b>Without Facilities</b>			<b>457</b>	<b>230</b>	<b>294</b>	<b>238</b>	<b>1,182</b>	<b>1,336</b>	<b>1317</b>

**Schools with Advance Facilities : Gender and Level wise**
**11**
**District : Larkano**

District : Larkano			Schools having / Received Facilities of			
School Gender	School Level	Schools	Functional SMC	Free Text Books	Construction Works	Girls Stipends
Boys	Primary	183	182	182	7	0
	Middle	13	10	13	2	4
	Secondary	18	18	18	2	0
	Higher Second	4	4	4	0	0
	Total	218	214	217	11	4
Girls	Primary	248	223	248	18	0
	Middle	24	21	21	2	22
	Secondary	16	16	16	3	16
	Higher Second	4	4	4	1	4
	Total	292	264	289	24	42
Mixed	Primary	792	777	788	124	0
	Middle	30	29	30	6	29
	Secondary	17	17	17	5	17
	Higher Second	2	2	2	2	2
	Total	841	825	837	137	48
<b>Grand Total</b>		<b>1351</b>	<b>1,303</b>	<b>1,343</b>	<b>172</b>	<b>94</b>
<b>Without Facilities</b>			<b>48</b>	<b>8</b>	<b>1,179</b>	<b>1,257</b>

SMC = School Management Committee

## District: Larkano

Gender	School Level	Student Chairs	Student Desks	Student Benches	Teachers Tables	Teachers Chairs	Fans	Computers
Boys	Primary	9	471	3,358	538	1,158	924	3
	Middle	0	244	34	30	73	43	0
	Secondary	537	3,443	162	233	880	860	37
	Higher Secondary	410	2,763	310	152	468	524	45
	Total	956	6,921	3,864	953	2,579	2,351	85
Girls	Primary	203	2,017	4,640	765	1,766	1,179	2
	Middle	169	461	181	80	142	81	0
	Secondary	809	2,070	49	174	623	540	32
	Higher Secondary	1,205	2,850	5	179	910	371	43
	Total	2,386	7,398	4,875	1,198	3,441	2,171	77
Mixed	Primary	263	2,699	14,492	2,059	4,708	3,845	0
	Middle	32	1,187	123	119	326	207	0
	Secondary	257	2,144	238	194	608	576	30
	Higher Secondary	180	316	23	39	124	81	1
	Total	732	6,346	14,876	2,411	5,766	4,709	31
<b>Grand Total</b>		<b>4,074</b>	<b>20,665</b>	<b>23,615</b>	<b>4,562</b>	<b>11,786</b>	<b>9,231</b>	<b>193</b>

District: Larkano Taluka Name	No. of Schools				Enrolment			Teachers			School Status		Damages Schools	Branch Schools
	Boys	Girls	Mixed	Total	Boys	Girls	Total	Male	Female	Total	Functional	Closed		
Dokri	22	43	160	225	21,971	16,268	38,239	852	207	1,059	225	0	131	7
Larkana	63	104	253	420	51,458	39,612	91,070	2,014	1,032	3,046	420	0	190	4
Rato Dero	19	70	283	372	36,637	24,504	61,141	1,313	372	1,685	372	0	105	1
Bakrani	114	75	145	334	20,862	14,607	35,469	804	249	1,053	334	0	115	0
<b>District Total</b>	<b>218</b>	<b>292</b>	<b>841</b>	<b>1,351</b>	<b>130,928</b>	<b>94,991</b>	<b>225,919</b>	<b>4,983</b>	<b>1,860</b>	<b>6,843</b>	<b>1,351</b>	<b>0</b>	<b>541</b>	<b>12</b>

Taluka : Dokri		No. of Schools	Enrollment			Teachers			Closed Schools	Students per Teacher
School Gender	School Level	Total	Boys	Girls	Total	Male	Female	Total		
Boys	Primary	17	2,329	344	2,673	72	1	73	0	37
	Middle	3	78	79	157	7		7	0	22
	Secondary	2	2,737	0	2,737	87		87	0	31
	Total	22	5,144	423	5,567	166	1	167	0	33
Girls	Primary	36	54	4,805	4,859	1	151	152	0	32
	Middle	5	0	364	364		15	15	0	24
	Secondary	1	0	967	967	10	10	20	0	48
	Higher Secondary	1	0	1,072	1,072		20	20	0	54
Total	43	54	7,208	7,262	11	196	207	0	35	
Mixed	Primary	147	14,534	7,633	22,167	590	10	600	0	37
	Middle	9	892	564	1,456	34		34	0	43
	Secondary	4	1,347	440	1,787	51		51	0	35
	Total	160	16,773	8,637	25,410	675	10	685	0	37
Total	Primary	200	16,917	12,782	29,699	663	162	825	0	36
	Middle	17	970	1,007	1,977	41	15	56	0	35
	Secondary	7	4,084	1,407	5,491	148	10	158	0	35
	Higher Secondary	1	0	1,072	1,072	0	20	20	0	54
<b>Grand Total</b>		<b>225</b>	<b>21,971</b>	<b>16,268</b>	<b>38,239</b>	<b>852</b>	<b>207</b>	<b>1,059</b>	<b>0</b>	<b>36</b>



Taluka : Larkana		No. of Schools	Enrollment			Teachers			Closed Schools	Students per Teacher
School Gender	School Level	Total	Boys	Girls	Total	Male	Female	Total		
Boys	Primary	48	8,688	1,816	10,504	335		335	0	31
	Middle	3	164	65	229	10		10	0	23
	Secondary	10	6,674	0	6,674	266		266	0	25
	Higher Secondary	2	6,416	0	6,416	232		232	0	28
	Total	63	21,942	1,881	23,823	843	0	843	0	28
Girls	Primary	85	895	14,139	15,034	3	605	608	0	25
	Middle	10	0	1,682	1,682		47	47	0	36
	Secondary	8	71	5,445	5,516	1	191	192	0	29
	Higher Secondary	1	0	2,962	2,962		101	101	0	29
	Total	104	966	24,228	25,194	4	944	948	0	27
Mixed	Primary	242	24,220	11,901	36,121	1,044	34	1,078	0	34
	Middle	6	1,078	233	1,311	35	5	40	0	33
	Secondary	5	3,252	1,369	4,621	88	49	137	0	34
	Total	253	28,550	13,503	42,053	1,167	88	1,255	0	34
Total	Primary	375	33,803	27,856	61,659	1,382	639	2,021	0	31
	Middle	19	1,242	1,980	3,222	45	52	97	0	33
	Secondary	23	9,997	6,814	16,811	355	240	595	0	28
	Higher Secondary	3	6,416	2,962	9,378	232	101	333	0	28
<b>Grand Total</b>		420	51,458	39,612	91,070	2,014	1,032	3,046	0	30

Taluka : Rato Dero		No. of Schools	Enrollment			Teachers			Closed Schools	Students per Teacher
School Gender	School Level	Total	Boys	Girls	Total	Male	Female	Total		
Boys	Primary	8	1,048	261	1,309	40		40	0	33
	Middle	5	276	47	323	12		12	0	27
	Secondary	4	3,744	0	3,744	102		102	0	37
	Higher Secondary	2	3,419	144	3,563	93		93	0	38
	Total	19	8,487	452	8,939	247	0	247	0	36
Girls	Primary	60	1,542	6,227	7,769	8	252	260	0	30
	Middle	4	0	300	300		16	16	0	19
	Secondary	4	0	1,056	1,056		35	35	0	30
	Higher Secondary	2	0	3,508	3,508	9	45	54	0	65
	Total	70	1,542	11,091	12,633	17	348	365	0	35
Mixed	Primary	270	24,742	12,417	37,159	958	24	982	0	38
	Middle	8	501	200	701	32		32	0	22
	Secondary	5	1,365	344	1,709	59		59	0	29
	Total	283	26,608	12,961	39,569	1,049	24	1,073	0	37
Total	Primary	338	27,332	18,905	46,237	1,006	276	1,282	0	36
	Middle	17	777	547	1,324	44	16	60	0	22
	Secondary	13	5,109	1,400	6,509	161	35	196	0	33
	Higher Secondary	4	3,419	3,652	7,071	102	45	147	0	48
<b>Grand Total</b>		<b>372</b>	<b>36,637</b>	<b>24,504</b>	<b>61,141</b>	<b>1,313</b>	<b>372</b>	<b>1,685</b>	<b>0</b>	<b>36</b>

Taluka : Bakrani		No. of Schools	Enrollment			Teachers			Closed Schools	Students per Teacher
School Gender	School Level	Total	Boys	Girls	Total	Male	Female	Total		
Boys	Primary	110	7,906	1,555	9,461	267	1	268	0	35
	Middle	2	86	54	140	9		9	0	16
	Secondary	2	899	0	899	44		44	0	20
	Total	114	8,891	1,609	10,500	320	1	321	0	33
Girls	Primary	67	54	6,726	6,780	14	206	220	0	31
	Middle	5	0	388	388		20	20	0	19
	Secondary	3	0	889	889	1	21	22	0	40
	Total	75	54	8,003	8,057	15	247	262	0	31
Mixed	Primary	133	8,437	4,068	12,505	362	1	363	0	34
	Middle	7	714	355	1,069	33		33	0	32
	Secondary	3	897	262	1,159	33		33	0	35
	Higher Secondary	2	1,869	310	2,179	41		41	0	53
	Total	145	11,917	4,995	16,912	469	1	470	0	36
Total	Primary	310	16,397	12,349	28,746	643	208	851	0	34
	Middle	14	800	797	1,597	42	20	62	0	26
	Secondary	8	1,796	1,151	2,947	78	21	99	0	30
	Higher Secondary	2	1,869	310	2,179	41	0	41	0	53
<b>Grand Total</b>		<b>334</b>	<b>20,862</b>	<b>14,607</b>	<b>35,469</b>	<b>804</b>	<b>249</b>	<b>1,053</b>	<b>0</b>	<b>34</b>

Reg	Dist	Taluka	Reg	Dist	Taluka	Reg	Dist	Taluka
1. Hyderabad Region	1. Badin	1 Badin	2. Karachi Region	8. Karachi City	201 Kiamari Tow n	4. Sukkur Region	15. Khairpur Mirs	75 Faiz Ganj
		2 Golarchi/S.F.Rahu			202 SITE Tow n			76 Gambat
		3 Matli			203 Baldia Tow n			77 Khairpur Mirs
		4 Tando Bago			204 Orangi Tow n			78 Kingri
	104 Talhar	205 Lyari Tow n			79 Kot Dijj			
	2. Dadu	5 Dadu			206 Saddar Tow n			80 Mirwah
		6 Johi			207 Jamshed Tow n			81 Nara
		7 K N Shah			208 Gulshan-e-Iqbal Tow n			100 Sobhodero
		9 Mehar			209 Shah Faisal Tow n			16. N. Feroze
	3. Hyderabad	13 Hyderabad			210 Landhi Tow n			
14 Hyderabad City		211 Korangi Tow n	84 Moro					
15 Latifabad		212 North Nazimabad Tow n	85 Naushero Feroz					
101 Qasimabad		213 New Karachi Tow n	111 Mehrabpur					
4. Thatta	34 Ghorabari	214 Gulberg Tow n	17. S. Benazirabad	86 Kazi Ahmed				
	35 Jati	215 Liaquatabad Tow n		87 Naw ab Shah				
	36 Ketri Bundar	216 Malir Tow n	88 Sakrand					
	37 Kharo Chann	217 Bin Qasim Tow n	112 Daur					
	38 Mirpur Bithoro	218 Gadap Tow n	18. Sukkur	91 Pano Akil				
	39 Mirpur Sakro	3. Larkana Region		12. Jacobabad	92 Rohri			
	40 Shah Bundar				59 Garhi Khairo	93 Sukkur		
	41 Sujawal	60 Jacobabad		63 Thull	105 Saleh Pat			
	22. Jamshoro	42 Thatta	64 Dokri	19. Ghotki	106 New Sukkur			
		8 Kotri	66 Larkano		89 Ghotki			
10 Sehwan		68 Rato Dero	90 Mirpur Mathelo					
11 Thana Bula Khan		110 Bakrani	94 Ubauro					
23. Mitari	113 Manjhanda	71 Garhi Yasin	102 Khan Garh					
	12 Hala	72 Khanpur	103 Daharki					
24. T.A.Yar	16 Mitari	73 Lakhi	5. Mirpur Khas	19 Digri				
	114 Saeedabad	74 Shikarpur		20 Kot Ghulam Mohd				
25. T.M.Khan	17 Tando Allah Yar	61 Kandhkot		21 Mirpur Khas				
	115 Jhando Mari / Piro Lund	62 Kashmore		107 Jhuddo				
20. Umerkot	116 Chamber	119 Tangwani	108 Sindhri					
	18 Tando Mohd Khan	27. Kambar @ Shahdadkot	109 Hussain Bux Mari					
	117 Tando Ghulam Hyder		65 Kambar	6. Tharparkar	24 Chachro			
	118 Bulri Shah Karim		67 Miro Khan		25 Diplo			
			69 Shahdadkot		26 Mithi			
	70 Warrach		27 Nagarparkar					
	120 Qubo Saeed Khan	121 Naseerabad	7. Sanghar	28 Jam Naw az Ali				
	121 Naseerabad	122 Sijawal Junejo		29 Khipro				
			30 Sanghar					
			31 Shahdadpur					
			32 Sinjhora					
			33 Tando Adam					
			20. Umerkot	22 Samaro				
				23 Umerkot				
				95 Pithoro				
				96 Kunri				

<b>Province Total</b>
Districts = 23
Talukas = 121