

SINDH Education Management Information System (SEMIS)



District Education Profile

KASHMORE

2010 - 11

REFORM SUPPORT UNIT

Education and Literacy Department

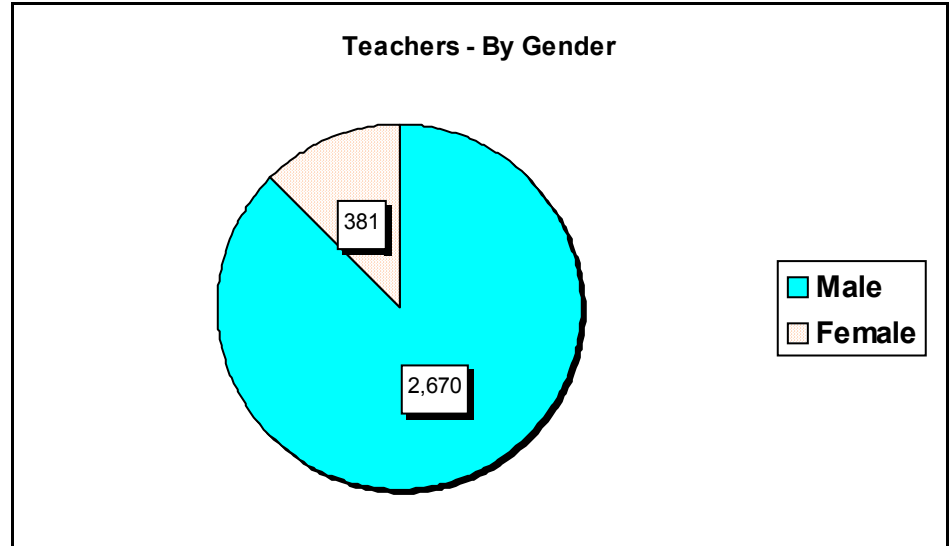
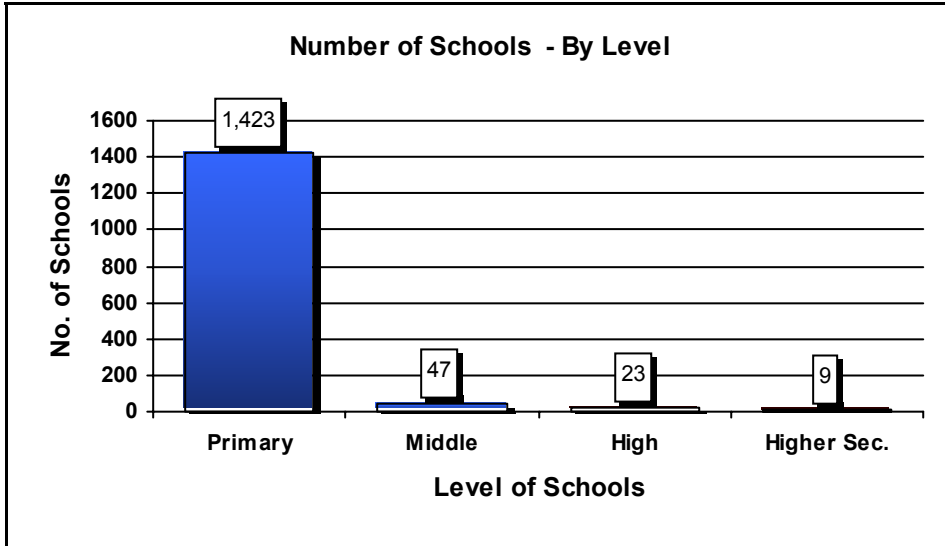
Government of Sindh, Karachi

TABLE OF CONTENTS

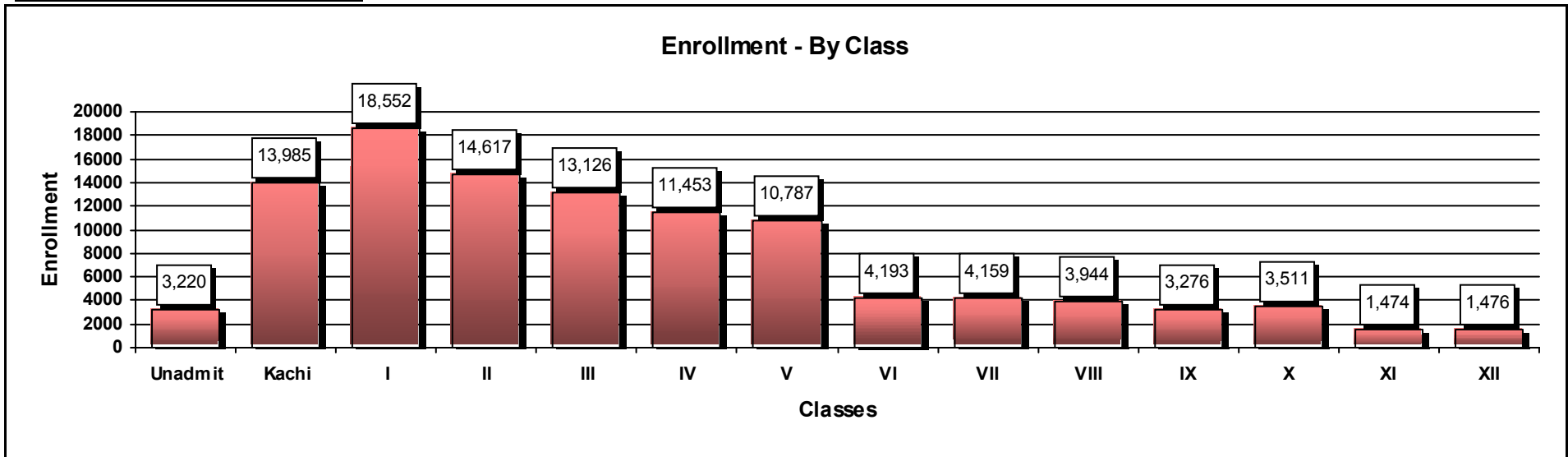
TOPICS		Page No
<u>Kashmore @ Kandhkot</u>		
Graph	- Basic Education Summary	1
Summary	- Schools, Enrolment and Teachers by Gender and level wise.	2
Schools	- Gender, Level and Status wise.	3
	- Damages / Affected with Flood / Rain / IDP wise	4
	- Medium and Shift wise.	5
Enrolment	- Gender, Level and Classes stage wise.	6
Teachers	- Gender, Level and Type of Post wise	7
	- Gender, Level and Professional Training wise.	8
Buildings	- School Buildings Status Gender and Level wise.	9
Facilities	- Schools having Basic Facilities.	10
	- Schools having Advance Facilities.	11
	- Classroom Facilities Gender and level wise.	12
Taluka Summary	- Number of Schools, Enrolment , Teachers and School status	13
	- Gender, Level and Taluka wise Summary.	14 - 16
	- District and Taluka Codes used by SEMIS	17

Total Schools : 1,502

Total Teachers : 3,051



Total Enrollment : 107,773



Basic Ratios → Students per Teacher : 35 Students per School : 72 Students Per Classroom : 55 Teachers Per School : 2

District: Kashmore		No. of Schools	Enrollment			Teachers			Student per Teacher Ratio
School Gender	School Level	Total	Boys	Girls	Total	Male	Female	Total	
Boys	Primary	412	12,811	1,256	14,067	390		390	36
	Middle	6	359	62	421	32		32	13
	Secondary	9	3,866	426	4,292	165		165	26
	Higher Secondary	3	3,663	212	3,875	132		132	29
	Total	430	20,699	1,956	22,655	719	0	719	32
Girls	Primary	192	0	8,551	8,551		323	323	26
	Middle	12	0	468	468		24	24	20
	Secondary	3	0	909	909		19	19	48
	Higher Secondary	1	0	1,721	1,721		15	15	115
	Total	208	0	11,649	11,649	0	381	381	31
Mixed	Primary	819	48,224	14,966	63,190	1,526		1,526	41
	Middle	29	1,670	1,184	2,854	150		150	19
	Secondary	11	1,736	754	2,490	145		145	17
	Higher Secondary	5	4,237	698	4,935	130		130	38
	Total	864	55,867	17,602	73,469	1,951	0	1,951	38
Total	Primary	1,423	61,035	24,773	85,808	1,916	323	2,239	38
	Middle	47	2,029	1,714	3,743	182	24	206	18
	Secondary	23	5,602	2,089	7,691	310	19	329	23
	Higher Secondary	9	7,900	2,631	10,531	262	15	277	38
Grand Total		1,502	76,566	31,207	107,773	2,670	381	3,051	35

District: Kashmore @ Kandhkot		Urban Area			Rural Area			Total Schools		
School Gender	School Level	Functional	Closed	Total	Functional	Closed	Total	Functional	Closed	Total
Boys	Primary	6		6	244	162	406	250	162	412
	Middle			0	6		6	6	0	6
	Secondary	2		2	7		7	9	0	9
	Higher Secondary	1		1	2		2	3	0	3
	Total	9		9	259	162	421	268	162	430
Girls	Primary	9	1	10	122	60	182	131	61	192
	Middle	3		3	5	4	9	8	4	12
	Secondary	1		1	2		2	3	0	3
	Higher Secondary	1		1			0	1	0	1
	Total	14	1	15	129	64	193	143	65	208
Mixed	Primary	24		24	709	86	795	733	86	819
	Middle			0	29		29	29	0	29
	Secondary			0	11		11	11	0	11
	Higher Secondary			0	5		5	5	0	5
	Total	24		24	754	86	840	778	86	864
Total	Primary	39	1	40	1075	308	1383	1,114	309	1423
	Middle	3		3	40	4	44	43	4	47
	Secondary	3		3	20		20	23	0	23
	Higher Secondary	2		2	7		7	9	0	9
	Grand Total		47	1	48	1,142	312	1454	1,189	313

Schools with Damages Status : Gender and Level wise
4

District : Kashmore		Schools Affected/Damages with					Number of Schools		
School Gender	School Level	Flood	Rain	IDP	Multiple of These	No Info	Damages	Not Damages	Total Schools
Boys	Primary		1		8	0	9	403	412
	Middle		1		2	0	3	3	6
	Secondary	2	3		2	0	7	2	9
	Higher Secondary		1		1	0	2	1	3
	Total	2	6		13	0	21	409	430
Girls	Primary			1	5	0	6	186	192
	Middle				1	0	1	11	12
	Secondary	1		1		0	2	1	3
	Higher Secondary				1	0	1	0	1
	Total	1		2	7	0	10	198	208
Mixed	Primary	14	5		26	-4	41	778	819
	Middle		1		1	0	2	27	29
	Secondary	2	2	1		0	5	6	11
	Higher Secondary	1	1	1	2	-1	4	1	5
	Total	17	9	2	29	-5	52	812	864
Grand Total		20	15	4	49	-5	83	1,419	1,502

Note : Negative Sign (-) shows (Excess information of yellow form) in No Info Column i.e in Main Form Q9 Says No

Schools : Medium and Shift wise
5

District: Kashmore		Schools by Medium					Schools by Shift		Number of Branch Schools
School Gender	School Level	Urdu	Sindhi	English	Mixed	Total	Morning	Afternoon	
Boys	Primary		407		5	412	412	0	0
	Middle		6			6	6	0	0
	Secondary		9			9	9	0	0
	Higher Secondary		2		1	3	3	0	0
	Total			424		6	430	430	0
Girls	Primary		185		7	192	192	0	0
	Middle		11		1	12	12	0	0
	Secondary		3			3	3	0	0
	Higher Secondary				1	1	1	0	0
	Total			199		9	208	208	0
Mixed	Primary	4	808		7	819	816	3	0
	Middle		27	2		29	29	0	0
	Secondary		10		1	11	11	0	0
	Higher Secondary		4		1	5	5	0	0
	Total	4	849	2	9	864	861	3	0
Grand Total		4	1,472	2	24	1,502	1,499	3	0

District : Kashmore

School Level	Boys Enrolment Classes wise						Girls Enrolment Classes wise						Grand Total
	Kachi	I to V	VI to VIII	IX to X	XI to XII	Total	Kachi	I to V	VI to VIII	IX to X	XI to XII	Total	
Primary	11,606	49,383	46	0	0	61,035	5,597	19,152	24	0	0	24,773	85,808
Middle	0	0	2,029	0	0	2,029	2	0	1,712	0	0	1,714	3,743
Secondary	0	0	3,291	2,311	0	5,602	0	0	1,264	825	0	2,089	7,691
Higher Secondary	0	0	3,022	2,391	2,487	7,900	0	0	908	1,260	463	2,631	10,531
Grand Total	11,606	49,383	8,388	4,702	2,487	76,566	5,599	19,152	3,908	2,085	463	31,207	107,773

Note: Enrolment of Unadmitted included in Kachi Class.

Teachers : Level and Type of Post wise
7
District: Kashmore
Teaching Staff by Type of Post

Gender	School Level	Govt. Regular	Govt. Contract	SMC	NCHD	ESRA	UNICEF	Other Donor	Volunteer	Not Provided	Total
Male	Primary	1,884	18		12				2	0	1,916
	Middle	168	14							0	182
	Secondary	289	21							0	310
	Higher Secondary	253	9							0	262
	Total	2,594	62		12				2	0	2,670
Female	Primary	318	1		4					0	323
	Middle	21	3							0	24
	Secondary	18	1							0	19
	Higher Secondary	15								0	15
	Total	372	5		4					0	381
Grand Total		2,966	67		16				2	0	3,051

Teachers : Gender and Professional Training wise
8
District: Kashmore
Teaching Staff by Professional Training wise

Teachers Gender	School Level	PTC	C.T	B. Ed	M. Ed	Other	Untrained	Total
Male	Primary	955	89	742	128	2	0	1,916
	Middle	5	31	77	46	22	1	182
	Secondary	2	9	92	162	44	1	310
	Higher Secondary	1	5	52	177	27	0	262
	Total	963	134	963	513	95	2	2,670
Female	Primary	211	10	68	34		0	323
	Middle	5	5	8	4	1	1	24
	Secondary	1		11	7		0	19
	Higher Secondary	1	2	8	4		0	15
	Total	218	17	95	49	1	1	381
Grand Total		1,181	151	1,058	562	96	3	3,051

District: Kashmore		School Building					Total Schools	Total Number of Classrooms	
School Gender	School Level	Other Ownership	Govt. Ownership			Rental			Shelterless (No Building)
			Satisfactory	Repairable	Dangerous				
Boys	Primary		21	131	18		242	412	323
	Middle		0	5	1		0	6	20
	Secondary		0	9	0		0	9	75
	Higher Secondary		0	3	0		0	3	48
	Total			21	148	19		242	430
Girls	Primary		21	55	15		101	192	229
	Middle		1	10	0		1	12	37
	Secondary		0	3	0		0	3	23
	Higher Secondary		0	1	0		0	1	24
	Total			22	69	15		102	208
Mixed	Primary	1	71	281	49		417	819	953
	Middle	1	2	21	3		2	29	98
	Secondary		0	9	2		0	11	74
	Higher Secondary		0	5	0		0	5	66
	Total	2	73	316	54		419	864	1,191
Total	Primary	1	113	467	82		760	1,423	1,505
	Middle	1	3	36	4		3	47	155
	Secondary		0	21	2		0	23	172
	Higher Secondary		0	9	0		0	9	138
District Total		2	116	533	88		763	1,502	1,970

Schools with Facilities : Gender and Level wise
10

District : Kashmore			Schools having Basic Facilities					Schools having	
School Gender	School Level	Schools	Electricity	Toilets	Drinking Water	Boundary Wall	Play Ground	Library	Science Lab
Boys	Primary	412	12	87	142	91	315	0	0
	Middle	6	1	4	6	2	3	0	0
	Secondary	9	6	7	9	7	5	2	2
	Higher Second	3	3	3	3	2	1	0	3
	Total	430	22	101	160	102	324	2	5
Girls	Primary	192	4	59	130	73	58	0	0
	Middle	12	1	9	11	9	1	0	0
	Secondary	3	3	3	3	3	1	1	0
	Higher Second	1	0	1	1	1	1	0	0
	Total	208	8	72	145	86	61	1	0
Mixed	Primary	819	38	247	382	261	542	0	0
	Middle	29	3	16	22	17	14	0	0
	Secondary	11	2	9	8	9	4	1	1
	Higher Second	5	4	4	4	5	2	1	3
	Total	864	47	276	416	292	562	2	4
Grand Total		1502	77	449	721	480	947	5	9
Without Facilities			1,425	1,053	781	1,022	555	1,497	1493

Schools with Advance Facilities : Gender and Level wise
11
District : Kashmore

District : Kashmore			Schools having / Received Facilities of			
School Gender	School Level	Schools	Functional SMC	Free Text Books	Construction Works	Girls Stipends
Boys	Primary	412	167	236	0	0
	Middle	6	4	5	0	0
	Secondary	9	9	9	2	3
	Higher Second	3	3	3	0	1
	Total	430	183	253	2	4
Girls	Primary	192	95	108	0	0
	Middle	12	6	6	0	0
	Secondary	3	3	3	0	1
	Higher Second	1	1	1	0	0
	Total	208	105	118	0	1
Mixed	Primary	819	589	696	0	0
	Middle	29	23	27	0	0
	Secondary	11	11	9	1	2
	Higher Second	5	5	5	0	1
	Total	864	628	737	1	3
Grand Total		1502	916	1,108	3	8
Without Facilities			586	394	1,499	1,494

SMC = School Management Committee

District: Kashmore @ Kandhkot

Gender	School Level	Student Chairs	Student Desks	Student Benches	Teachers Tables	Teachers Chairs	Fans	Computers
Boys	Primary	175	312	908	194	314	82	0
	Middle	8	93	0	5	30	23	0
	Secondary	300	722	150	59	195	196	69
	Higher Secondary	272	515	60	89	204	165	33
	Total	755	1,642	1,118	347	743	466	102
Girls	Primary	73	464	760	151	278	83	0
	Middle	0	36	89	23	34	18	0
	Secondary	0	230	0	17	34	42	3
	Higher Secondary	0	205	0	17	37	36	15
	Total	73	935	849	208	383	179	18
Mixed	Primary	289	1,724	4,313	736	1,391	545	4
	Middle	60	275	53	43	97	78	0
	Secondary	44	157	29	54	163	113	0
	Higher Secondary	260	620	115	61	203	169	36
	Total	653	2,776	4,510	894	1,854	905	40
Grand Total		1,481	5,353	6,477	1,449	2,980	1,550	160

District: Kashmore Taluka Name	No. of Schools				Enrolment			Teachers			School Status		Damages Schools	Branch Schools
	Boys	Girls	Mixed	Total	Boys	Girls	Total	Male	Female	Total	Functional	Closed		
Kandhkot	89	65	198	352	27,318	11,368	38,686	908	173	1,081	301	51	42	0
Kashmore	186	70	300	556	26,139	9,789	35,928	869	112	981	457	99	11	0
Tangwani	155	73	366	594	23,109	10,050	33,159	893	96	989	431	163	35	0
District Total	430	208	864	1,502	76,566	31,207	107,773	2,670	381	3,051	1,189	313	88	0

Taluka : Kandhkot		No. of Schools	Enrollment			Teachers			Closed Schools	Students per Teacher
School Gender	School Level	Total	Boys	Girls	Total	Male	Female	Total		
Boys	Primary	81	4,149	322	4,471	140		140	21	32
	Middle	2	117	19	136	14		14	0	10
	Secondary	4	2,046	37	2,083	92		92	0	23
	Higher Secondary	2	2,535	47	2,582	90		90	0	29
	Total	89	8,847	425	9,272	336	0	336	21	28
Girls	Primary	60	0	3,063	3,063		138	138	22	22
	Middle	3	0	85	85		13	13	0	7
	Secondary	1	0	501	501		7	7	0	72
	Higher Secondary	1	0	1,721	1,721		15	15	0	115
	Total	65	0	5,370	5,370	0	173	173	22	31
Mixed	Primary	191	17,195	5,191	22,386	504		504	8	44
	Middle	6	443	159	602	40		40	0	15
	Higher Secondary	1	833	223	1,056	28		28	0	38
	Total	198	18,471	5,573	24,044	572	0	572	8	42
Total	Primary	332	21,344	8,576	29,920	644	138	782	21	38
	Middle	11	560	263	823	54	13	67	0	12
	Secondary	5	2,046	538	2,584	92	7	99	0	26
	Higher Secondary	4	3,368	1,991	5,359	118	15	133	0	40
Grand Total		352	27,318	11,368	38,686	908	173	1,081	51	36

Taluka : Kashmore		No. of Schools	Enrollment			Teachers			Closed Schools	Students per Teacher
School Gender	School Level	Total	Boys	Girls	Total	Male	Female	Total		
Boys	Primary	182	5,984	511	6,495	168		168	47	39
	Middle	1	25	0	25	1		1	0	25
	Secondary	3	1,053	139	1,192	35		35	0	34
	Total	186	7,062	650	7,712	204	0	204	47	38
Girls	Primary	63	0	3,275	3,275		97	97	16	34
	Middle	5	0	89	89		3	3	4	30
	Secondary	2	0	408	408		12	12	0	34
	Total	70	0	3,772	3,772	0	112	112	20	34
Mixed	Primary	284	14,555	4,235	18,790	471		471	32	40
	Middle	8	405	432	837	34		34	0	25
	Secondary	4	713	225	938	58		58	0	16
	Higher Secondary	4	3,404	475	3,879	102		102	0	38
	Total	300	19,077	5,367	24,444	665	0	665	32	37
Total	Primary	529	20,539	8,021	28,560	639	97	736	47	39
	Middle	14	430	521	951	35	3	38	0	25
	Secondary	9	1,766	772	2,538	93	12	105	0	24
	Higher Secondary	4	3,404	475	3,879	102	0	102	0	38
Grand Total		556	26,139	9,789	35,928	869	112	981	99	37

Taluka : Tangwani		No. of Schools	Enrollment			Teachers			Closed Schools	Students per Teacher
School Gender	School Level	Total	Boys	Girls	Total	Male	Female	Total		
Boys	Primary	149	2,678	423	3,101	82		82	94	38
	Middle	3	217	43	260	17		17	0	15
	Secondary	2	767	250	1,017	38		38	0	27
	Higher Secondary	1	1,128	165	1,293	42		42	0	31
	Total	155	4,790	881	5,671	179	0	179	94	32
Girls	Primary	69	0	2,213	2,213		88	88	23	25
	Middle	4	0	294	294		8	8	0	37
	Total	73	0	2,507	2,507	0	96	96	23	26
Mixed	Primary	344	16,474	5,540	22,014	551		551	46	40
	Middle	15	822	593	1,415	76		76	0	19
	Secondary	7	1,023	529	1,552	87		87	0	18
	Total	366	18,319	6,662	24,981	714	0	714	46	35
Total	Primary	562	19,152	8,176	27,328	633	88	721	94	38
	Middle	22	1,039	930	1,969	93	8	101	0	19
	Secondary	9	1,790	779	2,569	125	0	125	0	21
	Higher Secondary	1	1,128	165	1,293	42	0	42	0	31
Grand Total		594	23,109	10,050	33,159	893	96	989	163	34

Reg	Dist	Taluka	Reg	Dist	Taluka	Reg	Dist	Taluka	
1. Hyderabad Region	1. Badin	1 Badin	2. Karachi Region	8. Karachi City	201 Kiamari Tow n	4. Sukkur Region	15. Khairpur Mirs	75 Faiz Ganj	
		2 Golarchi/S.F.Rahu			202 SITE Tow n			76 Gambat	
		3 Matli			203 Baldia Tow n			77 Khairpur Mirs	
		4 Tando Bago			204 Orangi Tow n			78 Kingri	
	104 Talhar	205 Lyari Tow n			79 Kot Dijj				
	2. Dadu	5 Dadu			206 Saddar Tow n			80 Mirwah	
		6 Johi			207 Jamshed Tow n			81 Nara	
		7 K N Shah			208 Gulshan-e-Iqbal Tow n			100 Sobhodero	
		9 Mehar			209 Shah Faisal Tow n			16. N. Feroze	82 Bhirya
	3. Hyderabad	13 Hyderabad			210 Landhi Tow n				83 Kandiaro
14 Hyderabad City		211 Korangi Tow n	84 Moro						
15 Latifabad		212 North Nazimabad Tow n	85 Naushero Feroz						
101 Qasimabad		213 New Karachi Tow n	111 Mehrabpur						
4. Thatta	34 Ghorabari	214 Gulberg Tow n	17. S. Benazirabad	86 Kazi Ahmed					
	35 Jati	215 Liaquatabad Tow n		87 Naw ab Shah					
	36 Ketri Bundar	216 Malir Tow n	18. Sukkur	88 Sakrand					
	37 Kharo Chann	217 Bin Qasim Tow n		112 Daur					
	38 Mirpur Bithoro	218 Gadap Tow n	19. Ghotki	91 Pano Akil					
	39 Mirpur Sakro	3. Larkana Region		12. Jacobabad	92 Rohri				
	40 Shah Bundar				59 Garhi Khairo	93 Sukkur			
	41 Sujawal	60 Jacobabad		105 Saleh Pat					
	22. Jamshoro	23. Mitari	24. T. A. Yar	26. Kashmir	27. Kambar @ Shahdadkot	63 Thull	5. Mirpurkhas Region	5. Mirpur Khas	106 New Sukkur
						64 Dokri			89 Ghotki
66 Larkano						90 Mirpur Mathelo			
68 Rato Dero						94 Ubauro			
110 Bakrani						102 Khan Garh			
23. Mitari	24. T. A. Yar	25. T. M. Khan	26. Kashmir	27. Kambar @ Shahdadkot	71 Garhi Yasin	6. Tharparkar	6. Tharparkar	103 Daharki	
					72 Khanpur			19 Digrj	
24. T. A. Yar	25. T. M. Khan	26. Kashmir	27. Kambar @ Shahdadkot	28. Kambar @ Shahdadkot	73 Lakhi	7. Sanghar	7. Sanghar	20 Kot Ghulam Mohd	
					74 Shikarpur			21 Mirpur Khas	
25. T. M. Khan	26. Kashmir	27. Kambar @ Shahdadkot	28. Kambar @ Shahdadkot	29. Kambar @ Shahdadkot	61 Kandhkot	8. Umerkot	8. Umerkot	207 Jhuddo	
					62 Kashmore			107 Hussain Bux Mari	
					119 Tangwani			24 Chachro	
25. T. M. Khan	26. Kashmir	27. Kambar @ Shahdadkot	28. Kambar @ Shahdadkot	29. Kambar @ Shahdadkot	65 Kambar	9. Umerkot	9. Umerkot	25 Diplo	
					67 Miro Khan			26 Mithi	
					69 Shahdadkot			27 Nagarparkar	
					70 Warrar			28 Jam Naw az Ali	
					120 Qubo Saeed Khan			29 Khipro	
121 Naseerabad	30 Sanghar								
122 Sijawal Junejo	31 Shahdadpur								
					32 Sinjhor	20. Umerkot	20. Umerkot	22 Samaro	
					33 Tando Adam			23 Umerkot	
								95 Pithoro	
								96 Kunri	

Province Total
Districts = 23
Talukas = 121