

SINDH Education Management Information System (SEMIS)



District Education Profile

DADU

2010 - 11

REFORM SUPPORT UNIT

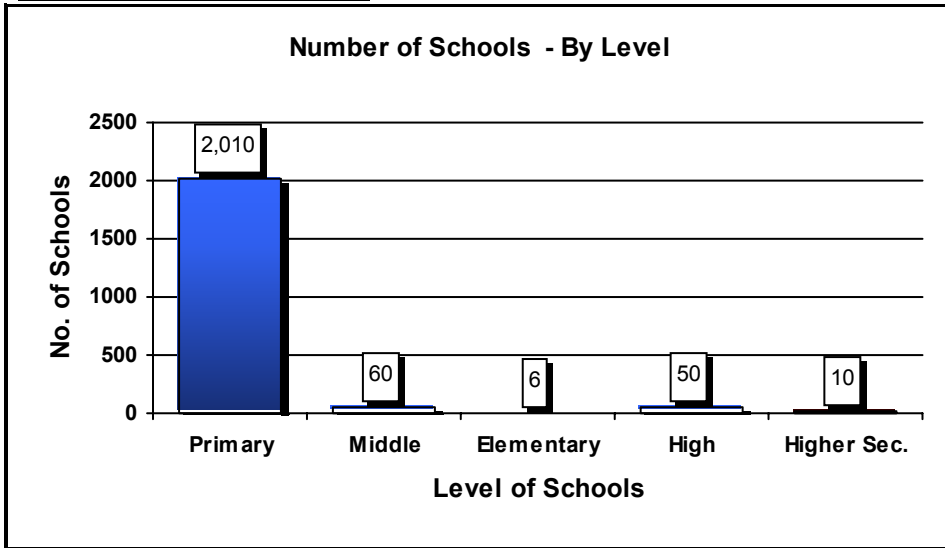
Education and Literacy Department

Government of Sindh, Karachi

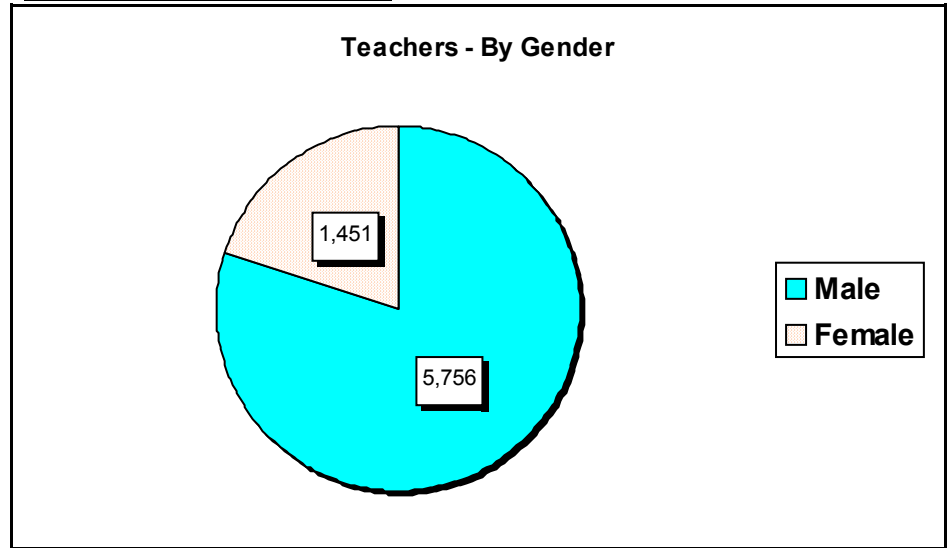
TABLE OF CONTENTS

TOPICS		Page No
	<u>Dadu</u>	
Graph	- Basic Education Summary	1
Summary	- Schools, Enrolment and Teachers by Gender and level wise.	2
Schools	- Gender, Level and Status wise.	3
	- Damages / Affected with Flood / Rain / IDP wise	4
	- Medium and Shift wise.	5
Enrolment	- Gender, Level and Classes stage wise.	6
Teachers	- Gender, Level and Type of Post wise	7
	- Gender, Level and Professional Training wise.	8
Buildings	- School Buildings Status Gender and Level wise.	9
Facilities	- Schools having Basic Facilities.	10
	- Schools having Advance Facilities.	11
	- Classroom Facilities Gender and level wise.	12
Taluka Summary	- Number of Schools, Enrolment , Teachers and School status	13
	- Gender, Level and Taluka wise Summary.	14 - 17
	- District and Taluka Codes used by SEMIS	18

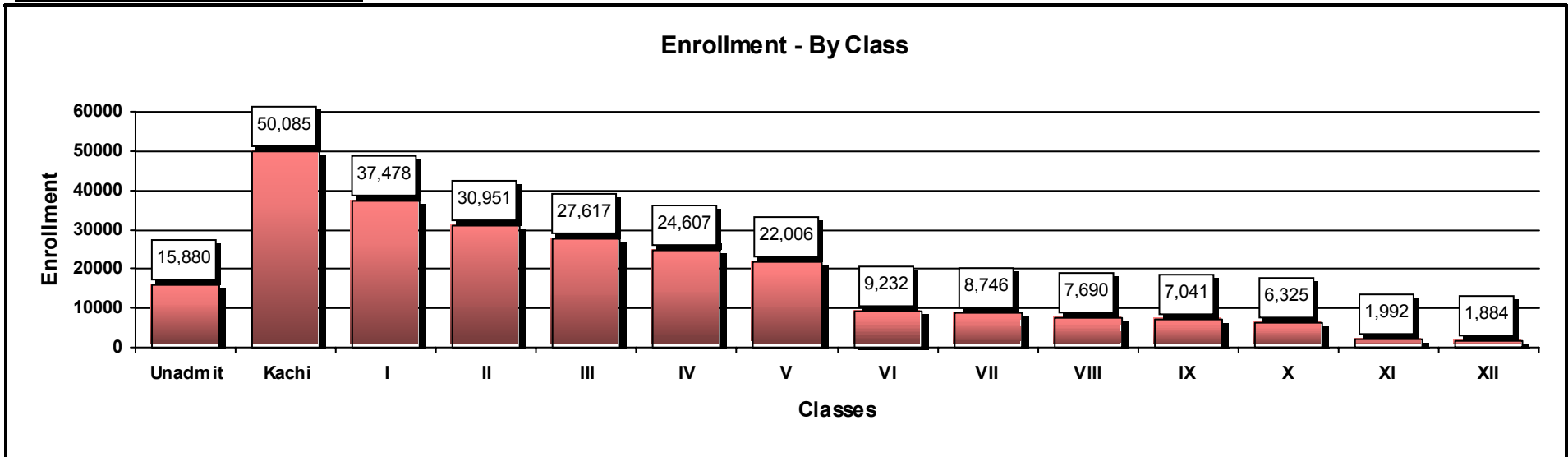
Total Schools : 2,136



Total Teachers : 7,207



Total Enrollment : 251,534



Basic Ratios → Students per Teacher : 35 Students per School : 118 Students Per Classroom : 53 Teachers Per School : 3

District: Dadu		No. of Schools	Enrollment			Teachers			Student per Teacher Ratio
School Gender	School Level	Total	Boys	Girls	Total	Male	Female	Total	
Boys	Primary	473	40,029	11,006	51,035	1,337	14	1,351	38
	Middle	11	539	54	593	54		54	11
	Elementary	1	34	1	35	5		5	7
	Secondary	22	12,184	356	12,540	527		527	24
	Higher Secondary	1	1,209	0	1,209	35		35	35
	Total		508	53,995	11,417	65,412	1,958	14	1,972
Girls	Primary	358	2,205	38,673	40,878	47	1,013	1,060	39
	Middle	24	0	1,417	1,417		83	83	17
	Elementary	3	0	567	567		10	10	57
	Secondary	8	0	5,704	5,704		190	190	30
	Higher Secondary	3	0	3,336	3,336	1	68	69	48
	Total		396	2,205	49,697	51,902	48	1,364	1,412
Mixed	Primary	1,179	82,143	34,854	116,997	3,125	73	3,198	37
	Middle	25	1,708	753	2,461	124		124	20
	Elementary	2	65	3	68	7		7	10
	Secondary	20	5,717	2,347	8,064	328		328	25
	Higher Secondary	6	5,939	691	6,630	166		166	40
	Total		1,232	95,572	38,648	134,220	3,750	73	3,823
Total	Primary	2,010	124,377	84,533	208,910	4,509	1,100	5,609	37
	Middle	60	2,247	2,224	4,471	178	83	261	17
	Elementary	6	99	571	670	12	10	22	30
	Secondary	50	17,901	8,407	26,308	855	190	1,045	25
	Higher Secondary	10	7,148	4,027	11,175	202	68	270	41
Grand Total		2,136	151,772	99,762	251,534	5,756	1,451	7,207	35

District: Dadu		Urban Area			Rural Area			Total Schools		
School Gender	School Level	Functional	Closed	Total	Functional	Closed	Total	Functional	Closed	Total
Boys	Primary	39		39	387	47	434	426	47	473
	Middle			0	10	1	11	10	1	11
	Elementary			0	1		1	1	0	1
	Secondary	7		7	14	1	15	21	1	22
	Higher Secondary			0	1		1	1	0	1
	Total		46		46	413	49	462	459	49
Girls	Primary	30		30	275	53	328	305	53	358
	Middle	2		2	18	4	22	20	4	24
	Elementary			0	3		3	3	0	3
	Secondary	3		3	5		5	8	0	8
	Higher Secondary			0	3		3	3	0	3
	Total		35		35	304	57	361	339	57
Mixed	Primary	50		50	1104	25	1129	1,154	25	1179
	Middle	1		1	22	2	24	23	2	25
	Elementary			0	1	1	2	1	1	2
	Secondary			0	20		20	20	0	20
	Higher Secondary			0	6		6	6	0	6
	Total		51		51	1153	28	1181	1,204	28
Total	Primary	119		119	1766	125	1891	1,885	125	2010
	Middle	3		3	50	7	57	53	7	60
	Elementary			0	5	1	6	5	1	6
	Secondary	10		10	39	1	40	49	1	50
	Higher Secondary			0	10		10	10	0	10
Grand Total		132		132	1,870	134	2004	2,002	134	2,136

Schools with Damages Status : Gender and Level wise
4

District : Dadu		Schools Affected/Damages with					Number of Schools		
School Gender	School Level	Flood	Rain	IDP	Multiple of These	No Info	Damages	Not Damages	Total Schools
Boys	Primary	123	3	55	24	-1	204	269	473
	Middle	2	1			0	3	8	11
	Elementary	1				0	1	0	1
	Secondary	4	1	10	2	0	17	5	22
	Higher Secondary			1		0	1	0	1
	Total		130	5	66	26	-1	226	282
Girls	Primary	55	8	23	13	-2	97	261	358
	Middle	5		1		0	6	18	24
	Elementary			1		0	1	2	3
	Secondary	1		3	2	0	6	2	8
	Higher Secondary			2		0	2	1	3
	Total		61	8	30	15	-2	112	284
Mixed	Primary	465	30	77	55	-3	624	555	1,179
	Middle	8		4	2	-1	13	12	25
	Elementary					0	0	2	2
	Secondary	7	2	6	1	0	16	4	20
	Higher Secondary	1		1	3	0	5	1	6
	Total		481	32	88	61	-4	658	574
Grand Total		672	45	184	102	-7	996	1,140	2,136

Note : Negative Sign (-) shows (Excess information of yellow form) in No Info Column i.e in Main Form Q9 Says No

Schools : Medium and Shift wise
5

District: Dadu		Schools by Medium					Schools by Shift		Number of Branch Schools
School Gender	School Level	Urdu	Sindhi	English	Mixed	Total	Morning	Afternoon	
Boys	Primary	75	388	1	9	473	470	3	0
	Middle		11			11	11	0	0
	Elementary		1			1	1	0	0
	Secondary		20		2	22	22	0	0
	Higher Secondary			1		1	1	0	0
	Total		75	421	1	11	508	505	3
Girls	Primary	46	309	1	2	358	352	6	1
	Middle	4	17	1	2	24	23	1	0
	Elementary		3			3	3	0	0
	Secondary		8			8	8	0	0
	Higher Secondary			2	1	3	3	0	0
	Total		50	339	2	5	396	389	7
Mixed	Primary	245	913		21	1179	1170	9	2
	Middle	5	18		2	25	25	0	0
	Elementary		2			2	2	0	0
	Secondary		20			20	20	0	0
	Higher Secondary			5	1	6	5	1	0
	Total		250	958		24	1232	1222	10
Grand Total		375	1,718	3	40	2,136	2,116	20	3

District : Dadu

School Level	Boys Enrolment Classes wise						Girls Enrolment Classes wise						Grand Total
	Kachi	I to V	VI to VIII	IX to X	XI to XII	Total	Kachi	I to V	VI to VIII	IX to X	XI to XII	Total	
Primary	36,399	87,550	428	0	0	124,377	29,319	54,862	352	0	0	84,533	208,910
Middle	0	0	2,247	0	0	2,247	12	64	2,148	0	0	2,224	4,471
Elementary	0	0	99	0	0	99	235	183	153	0	0	571	670
Secondary	0	0	11,060	6,841	0	17,901	0	0	5,015	3,392	0	8,407	26,308
Higher Secondary	0	0	2,556	1,976	2,616	7,148	0	0	1,610	1,157	1,260	4,027	11,175
Grand Total	36,399	87,550	16,390	8,817	2,616	151,772	29,566	55,109	9,278	4,549	1,260	99,762	251,534

Note: Enrolment of Unadmitted included in Kachi Class.

Teachers : Level and Type of Post wise
7
District: Dadu
Teaching Staff by Type of Post

Gender	School Level	Govt. Regular	Govt. Contract	SMC	NCHD	ESRA	UNICEF	Other Donor	Volunteer	Not Provided	Total
Male	Primary	4,264	136		105		1	2	1	0	4,509
	Middle	163	13	1			1			0	178
	Elementary	10	2							0	12
	Secondary	837	18							0	855
	Higher Secondary	194	8							0	202
	Total	5,468	177	1	105		2	2	1	0	5,756
Female	Primary	901	116		45			19	19	0	1,100
	Middle	77	3					3		0	83
	Elementary	9			1					0	10
	Secondary	188	2							0	190
	Higher Secondary	68								0	68
	Total	1,243	121		46			22	19	0	1,451
Grand Total		6,711	298	1	151		2	24	20	0	7,207

District: Dadu

Teaching Staff by Professional Training wise

Teachers Gender	School Level	PTC	C.T	B. Ed	M. Ed	Other	Untrained	Total
Male	Primary	2,448	276	1,331	250	24	180	4,509
	Middle	6	24	59	37	49	3	178
	Elementary			6	2	4	0	12
	Secondary	12	50	168	435	162	28	855
	Higher Secondary		21	36	108	30	7	202
	Total		2,466	371	1,600	832	269	218
Female	Primary	598	81	209	110	2	100	1,100
	Middle	5	6	14	30	23	5	83
	Elementary	6		3			1	10
	Secondary	1	9	50	106	23	1	190
	Higher Secondary	1	2	35	25	4	1	68
	Total		611	98	311	271	52	108
Grand Total		3,077	469	1,911	1103	321	326	7,207

District: Dadu		School Building					Total Schools	Total Number of Classrooms	
School Gender	School Level	Other Ownership	Govt. Ownership			Rental			Shelterless (No Building)
			Satisfactory	Repairable	Dangerous				
Boys	Primary	4	102	205	81	1	80	473	1,019
	Middle		0	6	3		2	11	30
	Elementary		0	1	0		0	1	6
	Secondary		3	17	1		1	22	223
	Higher Secondary		1	0	0		0	1	25
	Total		4	106	229	85	1	83	508
Girls	Primary	10	39	138	98	1	72	358	725
	Middle		3	12	3		6	24	70
	Elementary		0	2	1		0	3	6
	Secondary		2	6	0		0	8	106
	Higher Secondary		0	3	0		0	3	32
	Total		10	44	161	102	1	78	396
Mixed	Primary	13	174	506	230	4	252	1,179	2,160
	Middle	1	4	14	3		3	25	83
	Elementary		0	1	0		1	2	4
	Secondary	1	2	16	1		0	20	163
	Higher Secondary		0	4	2		0	6	67
	Total		15	180	541	236	4	256	1,232
Total	Primary	27	315	849	409	6	404	2,010	3,904
	Middle	1	7	32	9		11	60	183
	Elementary		0	4	1		1	6	16
	Secondary	1	7	39	2		1	50	492
	Higher Secondary		1	7	2		0	10	124
District Total		29	330	931	423	6	417	2,136	4,719

Schools with Facilities : Gender and Level wise
10

District : Dadu			Schools having Basic Facilities					Schools having	
School Gender	School Level	Schools	Electricity	Toilets	Drinking Water	Boundary Wall	Play Ground	Library	Science Lab
Boys	Primary	473	77	286	243	277	103	0	0
	Middle	11	5	7	8	7	4	0	0
	Elementary	1	0	1	1	1	0	0	0
	Secondary	22	17	21	16	19	15	7	10
	Higher Second	1	1	1	1	1	1	1	1
	Total	508	100	316	269	305	123	8	11
Girls	Primary	358	20	175	93	210	119	0	0
	Middle	24	2	14	11	15	8	0	0
	Elementary	3	0	3	1	3	0	0	0
	Secondary	8	8	8	8	8	6	2	2
	Higher Second	3	3	3	3	3	1	1	3
	Total	396	33	203	116	239	134	3	5
Mixed	Primary	1179	160	627	465	587	306	1	0
	Middle	25	7	20	15	18	7	0	0
	Elementary	2	0	1	0	1	0	0	0
	Secondary	20	16	18	17	19	4	5	7
	Higher Second	6	5	6	6	6	2	5	4
	Total	1232	188	672	503	631	319	11	11
Grand Total		2136	321	1,191	888	1,175	576	22	27
Without Facilities			1,815	945	1,248	961	1,560	2,114	2109

Schools with Advance Facilities : Gender and Level wise
11
District : Dadu

District : Dadu			Schools having / Received Facilities of			
School Gender	School Level	Schools	Functional SMC	Free Text Books	Construction Works	Girls Stipends
Boys	Primary	473	387	417	8	0
	Middle	11	8	8	0	0
	Elementary	1	1	1	0	0
	Secondary	22	20	21	2	8
	Higher Second	1	1	1	0	0
	Total	508	417	448	10	8
Girls	Primary	358	253	267	1	0
	Middle	24	15	17	0	0
	Elementary	3	2	3	1	0
	Secondary	8	8	8	3	7
	Higher Second	3	3	3	1	3
	Total	396	281	298	6	10
Mixed	Primary	1179	1,030	1,136	23	1
	Middle	25	21	23	1	3
	Elementary	2	1	1	0	0
	Secondary	20	19	20	5	16
	Higher Second	6	6	6	1	2
	Total	1232	1,077	1,186	30	22
Grand Total		2136	1,775	1,932	46	40
Without Facilities			361	204	2,090	2,096

SMC = School Management Committee

District: Dadu

Gender	School Level	Student Chairs	Student Desks	Student Benches	Teachers Tables	Teachers Chairs	Fans	Computers
Boys	Primary	269	1,637	4,735	857	1,785	1,195	76
	Middle	4	115	14	21	49	21	0
	Elementary	0	2	2	0	2	2	0
	Secondary	177	2,674	73	198	511	691	73
	Higher Secondary	0	204	0	18	90	100	5
	Total	450	4,632	4,824	1,094	2,437	2,009	154
Girls	Primary	118	1,835	2,196	438	928	500	9
	Middle	24	301	104	51	128	81	0
	Elementary	0	0	34	6	8	2	0
	Secondary	60	1,834	28	145	273	276	16
	Higher Secondary	0	772	0	46	162	171	48
	Total	202	4,742	2,362	686	1,499	1,030	73
Mixed	Primary	566	3,723	9,575	1,810	3,488	1,737	30
	Middle	0	360	151	99	181	99	2
	Elementary	0	2	10	0	4	0	0
	Secondary	50	1,853	2	159	424	347	15
	Higher Secondary	343	1,687	24	143	352	478	7
	Total	959	7,625	9,762	2,211	4,449	2,661	54
Grand Total		1,611	16,999	16,948	3,991	8,385	5,700	281

District: Dadu Taluka Name	No. of Schools				Enrolment			Teachers			School Status		Damages Schools	Branch Schools
	Boys	Girls	Mixed	Total	Boys	Girls	Total	Male	Female	Total	Functional	Closed		
Dadu	213	137	306	656	43,833	38,263	82,096	2,032	680	2,712	601	55	185	1
Johi	82	78	344	504	26,131	14,916	41,047	937	141	1,078	477	27	203	1
K N Shah	80	88	337	505	33,522	21,817	55,339	1,467	231	1,698	456	49	374	0
Mehar	133	93	245	471	48,286	24,766	73,052	1,320	399	1,719	468	3	241	1
District Total	508	396	1,232	2,136	151,772	99,762	251,534	5,756	1,451	7,207	2,002	134	1,003	3

Taluka : Dadu		No. of Schools	Enrollment			Teachers			Closed Schools	Students per Teacher
School Gender	School Level	Total	Boys	Girls	Total	Male	Female	Total		
Boys	Primary	200	13,431	3,915	17,346	560	13	573	35	30
	Middle	2	33	0	33	1		1	1	33
	Elementary	1	34	1	35	5		5	0	7
	Secondary	10	5,738	119	5,857	250		250	1	23
	Total	213	19,236	4,035	23,271	816	13	829	37	28
Girls	Primary	121	1,069	19,200	20,269	22	438	460	7	44
	Middle	10	0	523	523		35	35	2	15
	Elementary	1	0	251	251		5	5	0	50
	Secondary	4	0	3,664	3,664		123	123	0	30
	Higher Secondary	1	0	242	242	1	16	17	0	14
Total	137	1,069	23,880	24,949	23	617	640	9	39	
Mixed	Primary	287	18,540	9,354	27,894	972	50	1,022	7	27
	Middle	8	567	77	644	37		37	1	17
	Elementary	1			0				1	0
	Secondary	8	1,890	604	2,494	125		125	0	20
	Higher Secondary	2	2,531	313	2,844	59		59	0	48
Total	306	23,528	10,348	33,876	1,193	50	1,243	9	27	
Total	Primary	608	33,040	32,469	65,509	1,554	501	2,055	35	32
	Middle	20	600	600	1,200	38	35	73	1	16
	Elementary	3	34	252	286	5	5	10	0	29
	Secondary	22	7,628	4,387	12,015	375	123	498	1	24
	Higher Secondary	3	2,531	555	3,086	60	16	76	0	41
Grand Total		656	43,833	38,263	82,096	2,032	680	2,712	55	30

Taluka : Johi		No. of Schools	Enrollment			Teachers			Closed Schools	Students per Teacher
School Gender	School Level	Total	Boys	Girls	Total	Male	Female	Total		
Boys	Primary	79	4,783	930	5,713	158	1	159	1	36
	Middle	1	40	6	46	7		7	0	7
	Secondary	2	1,019	46	1,065	45		45	0	24
	Total	82	5,842	982	6,824	210	1	211	1	32
Girls	Primary	69	277	4,076	4,353	3	97	100	24	44
	Middle	6	0	168	168		5	5	2	34
	Elementary	2	0	316	316		5	5	0	63
	Secondary	1	0	546	546		22	22	0	25
	Total	78	277	5,106	5,383	3	129	132	26	41
Mixed	Primary	331	18,077	7,276	25,353	613	11	624	0	41
	Middle	7	476	414	890	34		34	0	26
	Elementary	1	65	3	68	7		7	0	10
	Secondary	5	1,394	1,135	2,529	70		70	0	36
	Total	344	20,012	8,828	28,840	724	11	735	0	39
Total	Primary	479	23,137	12,282	35,419	774	109	883	1	40
	Middle	14	516	588	1,104	41	5	46	0	24
	Elementary	3	65	319	384	7	5	12	0	32
	Secondary	8	2,413	1,727	4,140	115	22	137	0	30
Grand Total		504	26,131	14,916	41,047	937	141	1,078	27	38

Taluka : K N Shah		No. of Schools	Enrollment			Teachers			Closed Schools	Students per Teacher
School Gender	School Level	Total	Boys	Girls	Total	Male	Female	Total		
Boys	Primary	75	5,659	1,956	7,615	223		223	11	34
	Middle	1	103	0	103	8		8	0	13
	Secondary	3	1,848	77	1,925	76		76	0	25
	Higher Secondary	1	1,209	0	1,209	35		35	0	35
	Total		80	8,819	2,033	10,852	342	0	342	11
Girls	Primary	82	85	7,617	7,702	5	176	181	19	43
	Middle	5	0	507	507		33	33	0	15
	Higher Secondary	1	0	1,203	1,203		16	16	0	75
	Total	88	85	9,327	9,412	5	225	230	19	41
Mixed	Primary	325	22,007	9,778	31,785	966	6	972	18	33
	Middle	5	178	71	249	21		21	1	12
	Secondary	7	2,433	608	3,041	133		133	0	23
	Total	337	24,618	10,457	35,075	1,120	6	1,126	19	31
Total	Primary	482	27,751	19,351	47,102	1,194	182	1,376	11	34
	Middle	11	281	578	859	29	33	62	0	14
	Secondary	10	4,281	685	4,966	209	0	209	0	24
	Higher Secondary	2	1,209	1,203	2,412	35	16	51	0	47
Grand Total		505	33,522	21,817	55,339	1,467	231	1,698	49	33

Taluka : Mehar		No. of Schools	Enrollment			Teachers			Closed Schools	Students per Teacher
School Gender	School Level	Total	Boys	Girls	Total	Male	Female	Total		
Boys	Primary	119	16,156	4,205	20,361	396		396	0	51
	Middle	7	363	48	411	38		38	0	11
	Secondary	7	3,579	114	3,693	156		156	0	24
	Total	133	20,098	4,367	24,465	590	0	590	0	41
Girls	Primary	86	774	7,780	8,554	17	302	319	3	27
	Middle	3	0	219	219		10	10	0	22
	Secondary	3	0	1,494	1,494		45	45	0	33
	Higher Secondary	1	0	1,891	1,891		36	36	0	53
Total	93	774	11,384	12,158	17	393	410	3	30	
Mixed	Primary	236	23,519	8,446	31,965	574	6	580	0	55
	Middle	5	487	191	678	32		32	0	21
	Higher Secondary	4	3,408	378	3,786	107		107	0	35
	Total	245	27,414	9,015	36,429	713	6	719	0	51
Total	Primary	441	40,449	20,431	60,880	987	308	1,295	0	47
	Middle	15	850	458	1,308	70	10	80	0	16
	Secondary	10	3,579	1,608	5,187	156	45	201	0	26
	Higher Secondary	5	3,408	2,269	5,677	107	36	143	0	40
Grand Total		471	48,286	24,766	73,052	1,320	399	1,719	3	42

Reg	Dist	Taluka	Reg	Dist	Taluka	Reg	Dist	Taluka
1. Hyderabad Region	1. Badin	1 Badin	2. Karachi Region	8. Karachi City	201 Kiamari Tow n	4. Sukkur Region	15. Khairpur Mirs	75 Faiz Ganj
		2 Golarchi/S.F.Rahu			202 SITE Tow n			76 Gambat
		3 Matli			203 Baldia Tow n			77 Khairpur Mirs
		4 Tando Bago			204 Orangi Tow n			78 Kingri
	104 Talhar	205 Lyari Tow n			79 Kot Dijj			
	2. Dadu	5 Dadu			206 Saddar Tow n			80 Mirwah
		6 Johi			207 Jamshed Tow n			81 Nara
		7 K N Shah			208 Gulshan-e-Iqbal Tow n			100 Sobhodero
		9 Mehar			209 Shah Faisal Tow n			16. N. Feroze
	3. Hyderabad	13 Hyderabad			210 Landhi Tow n			
14 Hyderabad City		211 Korangi Tow n	84 Moro					
15 Latifabad		212 North Nazimabad Tow n	85 Naushero Feroz					
101 Qasimabad		213 New Karachi Tow n	111 Mehrabpur					
4. Thatta	34 Ghorabari	214 Gulberg Tow n	17. S. Benazirabad	86 Kazi Ahmed				
	35 Jati	215 Liaquatabad Tow n		87 Nawab Shah				
	36 Ketri Bundar	216 Malir Tow n		88 Sakrand				
	37 Kharo Chann	217 Bin Qasim Tow n		112 Daur				
	38 Mirpur Bithoro	218 Gadap Tow n	18. Sukkur	91 Pano Akil				
	39 Mirpur Sakro	3. Larkana Region		12. Jacobabad	92 Rohri			
	40 Shah Bundar			59 Garhi Khairo	93 Sukkur			
	41 Sujawal			60 Jacobabad	105 Saleh Pat			
	42 Thatta		63 Thull	106 New Sukkur				
	22. Jamshoro	8 Kotri	64 Dokri	19. Ghotki	89 Ghotki			
10 Sehwan		66 Larkano	90 Mirpur Mathelo					
11 Thana Bula Khan		68 Rato Dero	94 Ubauro					
113 Manjhand		110 Bakrani	102 Khan Garh					
23. Mitari	12 Hala	71 Garhi Yasin	103 Daharki	5. Mirpurkhas Region	5. Mirpur Khas	19 Digri		
	16 Mitari	72 Khanpur	73 Lakhi		20 Kot Ghulam Mohd			
24. T.A.Yar	114 Saeedabad	74 Shikarpur	74 Shikarpur		21 Mirpur Khas			
	17 Tando Allah Yar	61 Kandhkot	61 Kandhkot		107 Jhuddo			
25. T.M.Khan	115 Jhando Mari / Piro Lund	62 Kashmore	62 Kashmore	108 Sindhri				
	116 Chamber	119 Tangwani	119 Tangwani	109 Hussain Bux Mari				
	18 Tando Mohd Khan	65 Kambar	65 Kambar	6. Tharparkar	24 Chachro			
117 Tando Ghulam Hyder	67 Miro Khan	67 Miro Khan	25 Diplo					
118 Bulri Shah Karim	69 Shahdadkot	69 Shahdadkot	26 Mithi					
	70 Warrach	70 Warrach	27 Nagarparkar					
	120 Qubo Saeed Khan	120 Qubo Saeed Khan	7. Sanghar	28 Jam Nawaz Ali				
	121 Naseerabad	121 Naseerabad		29 Khipro				
	122 Sijawal Junejo	122 Sijawal Junejo		30 Sanghar				
				31 Shahdadpur				
			32 Sinjhorro	20. Umerkot	22 Samaro			
			33 Tando Adam		23 Umerkot			
					95 Pithoro			
					96 Kunri			

Province Total
Districts = 23
Talukas = 121