

SINDH Education Management Information System (SEMIS)



# District Education Profile

## BADIN

### 2010 - 11

**REFORM SUPPORT UNIT**

Education and Literacy Department

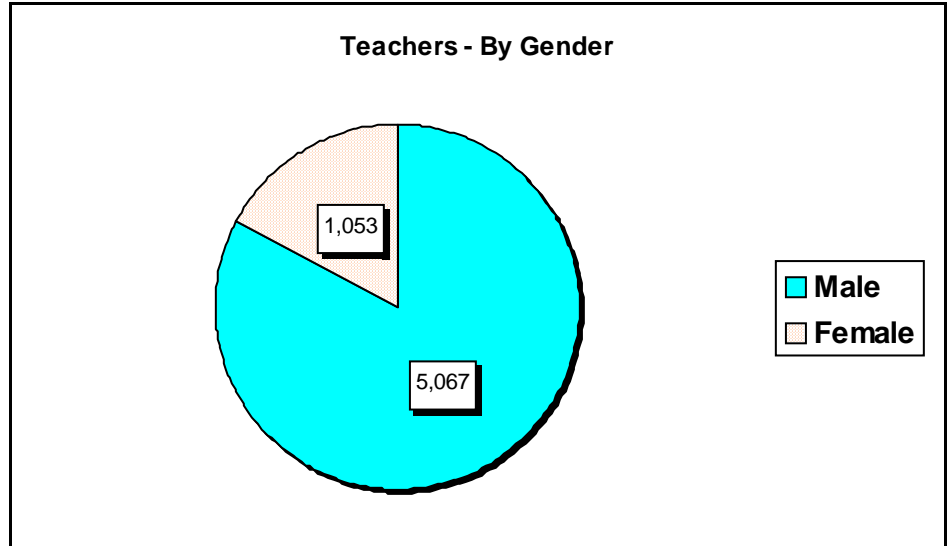
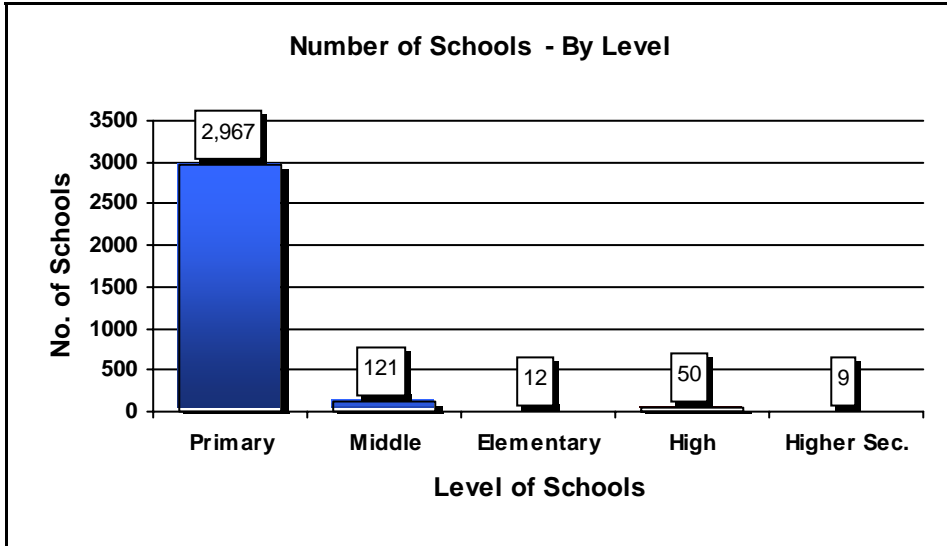
Government of Sindh, Karachi

## TABLE OF CONTENTS

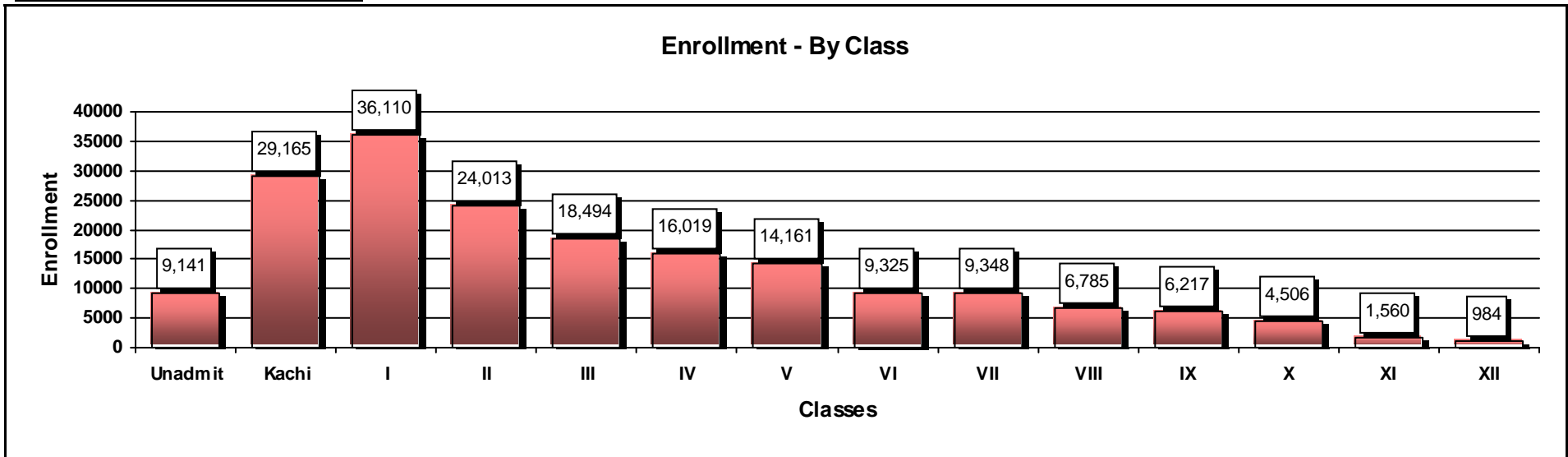
TOPICS		Page No
	<b><u>Badin</u></b>	
Graph	- Basic Education Summary	1
Summary	- Schools, Enrolment and Teachers by Gender and level wise.	2
Schools	- Gender, Level and Status wise.	3
	- Damages / Affected with Flood / Rain / IDP wise	4
	- Medium and Shift wise.	5
Enrolment	- Gender, Level and Classes stage wise.	6
Teachers	- Gender, Level and Type of Post wise	7
	- Gender, Level and Professional Training wise.	8
Buildings	- School Buildings Status Gender and Level wise.	9
Facilities	- Schools having Basic Facilities.	10
	- Schools having Advance Facilities.	11
	- Classroom Facilities Gender and level wise.	12
Taluka Summary	- Number of Schools, Enrolment , Teachers and School status	13
	- Gender, Level and Taluka wise Summary.	14 - 18
	- District and Taluka Codes used by SEMIS	19

**Total Schools : 3,159**

**Total Teachers : 6,120**



**Total Enrollment : 185,828**



**Basic Ratios** → Students per Teacher : 30      Students per School : 59      Students Per Classroom : 38      Teachers Per School : 2

District: Badin		No. of Schools	Enrollment			Teachers			Student per Teacher Ratio
School Gender	School Level	Total	Boys	Girls	Total	Male	Female	Total	
Boys	Primary	438	19,628	1,744	21,372	842	1	843	25
	Middle	19	985	39	1,024	53		53	19
	Secondary	10	6,864	162	7,026	215		215	33
	Higher Secondary	5	6,370	214	6,584	158		158	42
	Total	472	33,847	2,159	36,006	1,268	1	1,269	28
Girls	Primary	396	312	32,783	33,095	96	800	896	37
	Middle	37	0	1,535	1,535		40	40	38
	Elementary	3	0	371	371	2	6	8	46
	Secondary	11	0	4,866	4,866	10	136	146	33
	Higher Secondary	2	0	1,098	1,098	1	35	36	31
Total	449	312	40,653	40,965	109	1,017	1,126	36	
Mixed	Primary	2,133	64,407	26,694	91,101	3,103	33	3,136	29
	Middle	65	3,531	1,648	5,179	173	2	175	30
	Elementary	9	1,396	422	1,818	55		55	33
	Secondary	29	7,240	1,782	9,022	312		312	29
	Higher Secondary	2	1,635	102	1,737	47		47	37
Total	2,238	78,209	30,648	108,857	3,690	35	3,725	29	
Total	Primary	2,967	84,347	61,221	145,568	4,041	834	4,875	30
	Middle	121	4,516	3,222	7,738	226	42	268	29
	Elementary	12	1,396	793	2,189	57	6	63	35
	Secondary	50	14,104	6,810	20,914	537	136	673	31
	Higher Secondary	9	8,005	1,414	9,419	206	35	241	39
<b>Grand Total</b>		<b>3,159</b>	<b>112,368</b>	<b>73,460</b>	<b>185,828</b>	<b>5,067</b>	<b>1,053</b>	<b>6,120</b>	<b>30</b>

District: Badin		Urban Area			Rural Area			Total Schools		
School Gender	School Level	Functional	Closed	Total	Functional	Closed	Total	Functional	Closed	Total
Boys	Primary	21		21	376	41	417	397	41	438
	Middle	4		4	12	3	15	16	3	19
	Secondary	3		3	7		7	10	0	10
	Higher Secondary	1		1	4		4	5	0	5
	Total	29		29	399	44	443	428	44	472
Girls	Primary	32	1	33	284	79	363	316	80	396
	Middle	5		5	19	13	32	24	13	37
	Elementary			0	3		3	3	0	3
	Secondary	4		4	7		7	11	0	11
	Higher Secondary			0	2		2	2	0	2
Total	41	1	42	315	92	407	356	93	449	
Mixed	Primary	68		68	1885	180	2065	1,953	180	2133
	Middle	1		1	59	5	64	60	5	65
	Elementary	1		1	8		8	9	0	9
	Secondary			0	29		29	29	0	29
	Higher Secondary	1		1	1		1	2	0	2
Total	71		71	1982	185	2167	2,053	185	2238	
Total	Primary	121	1	122	2545	300	2845	2,666	301	2967
	Middle	10		10	90	21	111	100	21	121
	Elementary	1		1	11		11	12	0	12
	Secondary	7		7	43		43	50	0	50
	Higher Secondary	2		2	7		7	9	0	9
<b>Grand Total</b>		<b>141</b>	<b>1</b>	<b>142</b>	<b>2,696</b>	<b>321</b>	<b>3017</b>	<b>2,837</b>	<b>322</b>	<b>3,159</b>

**Schools with Damages Status : Gender and Level wise**
**4**

District : Badin		Schools Affected/Damages with					Number of Schools		
School Gender	School Level	Flood	Rain	IDP	Multiple of These	No Info	Damages	Not Damages	Total Schools
Boys	Primary		3	31		0	34	404	438
	Middle		1	2		0	3	16	19
	Secondary			6		0	6	4	10
	Higher Secondary			1		0	1	4	5
	Total			4	40		0	44	428
Girls	Primary	1	2	15		0	18	378	396
	Middle					0	0	37	37
	Elementary			1		0	1	2	3
	Secondary			4		0	4	7	11
	Higher Secondary			1		0	1	1	2
Total		1	2	21		0	24	425	449
Mixed	Primary	2	4	34		0	40	2,093	2,133
	Middle			4		0	4	61	65
	Elementary			1		0	1	8	9
	Secondary			7		0	7	22	29
	Higher Secondary					0	0	2	2
Total		2	4	46		0	52	2,186	2,238
<b>Grand Total</b>		<b>3</b>	<b>10</b>	<b>107</b>		<b>0</b>	<b>120</b>	<b>3,039</b>	<b>3,159</b>

Note : Negative Sign ( - ) shows ( Excess information of yellow form ) in No Info Column i.e in Main Form Q9 Says No

**Schools : Medium and Shift wise**
**5**

District: Badin		Schools by Medium					Schools by Shift		Number of Branch Schools
School Gender	School Level	Urdu	Sindhi	English	Mixed	Total	Morning	Afternoon	
Boys	Primary	2	422	1	13	438	438	0	4
	Middle		18		1	19	19	0	0
	Secondary		7		3	10	9	1	0
	Higher Secondary		4		1	5	5	0	0
	Total		2	451	1	18	472	471	1
Girls	Primary	5	358		33	396	393	3	0
	Middle		29		8	37	37	0	0
	Elementary	1	2			3	3	0	0
	Secondary		4		7	11	11	0	0
	Higher Secondary				2	2	2	0	0
Total		6	393		50	449	446	3	0
Mixed	Primary	12	2062	2	57	2133	2131	2	13
	Middle		57		8	65	65	0	4
	Elementary		8		1	9	9	0	1
	Secondary	1	20		8	29	29	0	0
	Higher Secondary				2	2	2	0	0
Total		13	2147	2	76	2238	2236	2	18
<b>Grand Total</b>		<b>21</b>	<b>2,991</b>	<b>3</b>	<b>144</b>	<b>3,159</b>	<b>3,153</b>	<b>6</b>	<b>22</b>

**District : Badin**

School Level	Boys Enrolment Classes wise						Girls Enrolment Classes wise						Grand Total
	Kachi	I to V	VI to VIII	IX to X	XI to XII	Total	Kachi	I to V	VI to VIII	IX to X	XI to XII	Total	
Primary	19,696	64,604	47	0	0	84,347	18,261	42,888	72	0	0	61,221	145,568
Middle	38	140	4,092	246	0	4,516	4	39	3,138	41	0	3,222	7,738
Elementary	151	779	466	0	0	1,396	156	347	290	0	0	793	2,189
Secondary	0	0	9,203	4,754	147	14,104	0	0	4,014	2,671	125	6,810	20,914
Higher Secondary	0	0	3,526	2,682	1,797	8,005	0	0	610	329	475	1,414	9,419
<b>Grand Total</b>	19,885	65,523	17,334	7,682	1,944	112,368	18,421	43,274	8,124	3,041	600	73,460	185,828

Note: Enrolment of Unadmitted included in Kachi Class.



**Teachers : Level and Type of Post wise**
**7**
**District: Badin**
**Teaching Staff by Type of Post**

Gender	School Level	Govt. Regular	Govt. Contract	SMC	NCHD	ESRA	UNICEF	Other Donor	Volunteer	Not Provided	Total
Male	Primary	3,319	207	2	491		2	7	13	0	4,041
	Middle	195	20		5			5	1	0	226
	Elementary	50	2		4			1		0	57
	Secondary	448	76		3			10		0	537
	Higher Secondary	170	36							0	206
	Total		4,182	341	2	503		2	23	14	0
Female	Primary	580	45	1	189			5	14	0	834
	Middle	34	1		4			2	1	0	42
	Elementary	4			2					0	6
	Secondary	132	4							0	136
	Higher Secondary	35								0	35
	Total		785	50	1	195			7	15	0
<b>Grand Total</b>		<b>4,967</b>	<b>391</b>	<b>3</b>	<b>698</b>		<b>2</b>	<b>30</b>	<b>29</b>	<b>0</b>	<b>6,120</b>

**District: Badin**

**Teaching Staff by Professional Training wise**

Teachers Gender	School Level	PTC	C.T	B. Ed	M. Ed	Other	Untrained	Total
Male	Primary	2,841	73	554	49	11	513	4,041
	Middle	53	23	54	38	42	16	226
	Elementary	33	1	14	1	1	7	57
	Secondary	2	36	157	236	77	29	537
	Higher Secondary	2	12	59	107	18	8	206
	Total	2,931	145	838	431	149	573	5,067
Female	Primary	526	13	122	21	7	145	834
	Middle	6	8	11	9		8	42
	Elementary	5					1	6
	Secondary		2	54	74	4	2	136
	Higher Secondary			13	22		0	35
	Total	537	23	200	126	11	156	1,053
<b>Grand Total</b>		<b>3,468</b>	<b>168</b>	<b>1,038</b>	<b>557</b>	<b>160</b>	<b>729</b>	<b>6,120</b>

District: Badin		School Building					Total Schools	Total Number of Classrooms	
School Gender	School Level	Other Ownership	Govt. Ownership			Rental			Shelterless (No Building)
			Satisfactory	Repairable	Dangerous				
Boys	Primary	4	119	130	88		97	438	754
	Middle		7	7	5		0	19	66
	Secondary	1	5	4	0		0	10	112
	Higher Secondary		2	3	0		0	5	86
	<b>Total</b>		5	133	144	93		97	472
Girls	Primary		103	118	67		108	396	767
	Middle		7	10	10		10	37	94
	Elementary		0	3	0		0	3	8
	Secondary		3	8	0		0	11	76
	Higher Secondary		0	2	0		0	2	20
	<b>Total</b>			113	141	77		118	449
Mixed	Primary	25	622	427	335		724	2,133	2,540
	Middle	1	28	19	3		14	65	184
	Elementary	1	1	6	1		0	9	36
	Secondary		12	11	6		0	29	178
	Higher Secondary		0	1	1		0	2	23
	<b>Total</b>		27	663	464	346		738	2,238
Total	Primary	29	844	675	490		929	2,967	4,061
	Middle	1	42	36	18		24	121	344
	Elementary	1	1	9	1		0	12	44
	Secondary	1	20	23	6		0	50	366
	Higher Secondary		2	6	1		0	9	129
<b>District Total</b>		32	909	749	516		953	3,159	4,944

**Schools with Facilities : Gender and Level wise**
**10**
**District : Badin**

			Schools having Basic Facilities					Schools having	
School Gender	School Level	Schools	Electricity	Toilets	Drinking Water	Boundary Wall	Play Ground	Library	Science Lab
Boys	Primary	438	43	271	213	238	207	1	0
	Middle	19	4	18	10	16	6	0	0
	Secondary	10	7	9	10	9	5	3	5
	Higher Second	5	4	4	4	3	4	2	4
	Total	472	58	302	237	266	222	6	9
Girls	Primary	396	26	245	131	258	96	1	0
	Middle	37	1	24	9	23	10	0	0
	Elementary	3	0	3	1	2	0	0	0
	Secondary	11	8	11	9	10	6	0	4
	Higher Second	2	2	2	2	2	0	1	1
Total	449	37	285	152	295	112	2	5	
Mixed	Primary	2133	87	1,050	815	820	1,035	2	0
	Middle	65	11	48	37	38	33	0	0
	Elementary	9	3	8	8	7	6	0	0
	Secondary	29	22	27	26	24	17	7	17
	Higher Second	2	1	2	2	1	1	1	2
Total	2238	124	1,135	888	890	1,092	10	19	
<b>Grand Total</b>		<b>3159</b>	<b>219</b>	<b>1,722</b>	<b>1,277</b>	<b>1,451</b>	<b>1,426</b>	<b>18</b>	<b>33</b>
<b>Without Facilities</b>			<b>2,940</b>	<b>1,437</b>	<b>1,882</b>	<b>1,708</b>	<b>1,733</b>	<b>3,141</b>	<b>3126</b>

**Schools with Advance Facilities : Gender and Level wise**
**11**
**District : Badin**

District : Badin			Schools having / Received Facilities of			
School Gender	School Level	Schools	Functional SMC	Free Text Books	Construction Works	Girls Stipends
Boys	Primary	438	402	415	27	0
	Middle	19	12	15	5	1
	Secondary	10	10	10	4	1
	Higher Second	5	5	5	1	0
	Total	472	429	445	37	2
Girls	Primary	396	240	315	15	1
	Middle	37	19	25	0	7
	Elementary	3	3	3	0	1
	Secondary	11	11	11	1	3
	Higher Second	2	2	2	0	0
Total	449	275	356	16	12	
Mixed	Primary	2133	1,924	2,031	100	0
	Middle	65	40	59	13	38
	Elementary	9	9	9	2	6
	Secondary	29	28	28	6	16
	Higher Second	2	2	2	1	1
Total	2238	2,003	2,129	122	61	
<b>Grand Total</b>		<b>3159</b>	<b>2,707</b>	<b>2,930</b>	<b>175</b>	<b>75</b>
<b>Without Facilities</b>			<b>452</b>	<b>229</b>	<b>2,984</b>	<b>3,084</b>

SMC = School Management Committee

## District: Badin

Gender	School Level	Student Chairs	Student Desks	Student Benches	Teachers Tables	Teachers Chairs	Fans	Computers
Boys	Primary	396	927	4,167	775	1,421	711	3
	Middle	14	383	65	56	94	62	2
	Secondary	1,150	1,090	242	156	394	331	117
	Higher Secondary	571	769	114	90	287	283	87
	Total	2,131	3,169	4,588	1,077	2,196	1,387	209
Girls	Primary	181	1,668	3,815	656	1,164	731	6
	Middle	6	325	92	45	84	89	6
	Elementary	0	41	38	11	17	22	8
	Secondary	1,239	478	32	89	186	241	91
	Higher Secondary	325	186	16	36	51	96	46
	Total	1,751	2,698	3,993	837	1,502	1,179	157
Mixed	Primary	707	2,949	17,272	2,779	5,309	2,004	21
	Middle	183	1,360	308	183	445	434	96
	Elementary	73	113	284	50	93	58	8
	Secondary	1,454	1,403	387	248	742	645	171
	Higher Secondary	70	338	27	11	64	46	20
	Total	2,487	6,163	18,278	3,271	6,653	3,187	316
<b>Grand Total</b>		<b>6,369</b>	<b>12,030</b>	<b>26,859</b>	<b>5,185</b>	<b>10,351</b>	<b>5,753</b>	<b>682</b>

District: Badin	No. of Schools				Enrolment			Teachers			School Status		Damages Schools	Branch Schools
Taluka Name	Boys	Girls	Mixed	Total	Boys	Girls	Total	Male	Female	Total	Functional	Closed		
Badin	133	99	600	832	28,790	18,093	46,883	1,299	281	1,580	758	74	38	18
Golarchi/S.F.Rao	93	85	393	571	15,557	9,810	25,367	688	110	798	460	111	37	0
Matli	103	125	473	701	31,493	21,532	53,025	1,552	360	1,912	664	37	16	1
Tando Bago	96	92	563	751	24,664	16,270	40,934	999	186	1,185	659	92	8	2
Talhar	47	48	209	304	11,864	7,755	19,619	529	116	645	296	8	21	1
<b>District Total</b>	472	449	2,238	3,159	112,368	73,460	185,828	5,067	1,053	6,120	2,837	322	120	22

Taluka : Badin		No. of Schools	Enrollment			Teachers			Closed Schools	Students per Teacher
School Gender	School Level	Total	Boys	Girls	Total	Male	Female	Total		
Boys	Primary	124	5,302	677	5,979	244		244	14	25
	Middle	4	218	20	238	14		14	0	17
	Secondary	4	2,778	0	2,778	96		96	0	29
	Higher Secondary	1	1,294	29	1,323	18		18	0	74
	Total	133	9,592	726	10,318	372	0	372	14	28
Girls	Primary	83	214	7,716	7,930	6	212	218	11	36
	Middle	12	0	478	478		16	16	4	30
	Secondary	4	0	1,657	1,657		46	46	0	36
	Total	99	214	9,851	10,065	6	274	280	15	36
Mixed	Primary	580	16,024	6,905	22,929	800	7	807	45	28
	Middle	9	624	180	804	26		26	0	31
	Elementary	6	766	219	985	35		35	0	28
	Secondary	5	1,570	212	1,782	60		60	0	30
	Total	600	18,984	7,516	26,500	921	7	928	45	29
Total	Primary	787	21,540	15,298	36,838	1,050	219	1,269	14	29
	Middle	25	842	678	1,520	40	16	56	0	27
	Elementary	6	766	219	985	35	0	35	0	28
	Secondary	13	4,348	1,869	6,217	156	46	202	0	31
	Higher Secondary	1	1,294	29	1,323	18	0	18	0	74
<b>Grand Total</b>		<b>832</b>	<b>28,790</b>	<b>18,093</b>	<b>46,883</b>	<b>1,299</b>	<b>281</b>	<b>1,580</b>	<b>74</b>	<b>30</b>



Taluka : Golarchi/S.F.Rao		No. of Schools	Enrollment			Teachers			Closed Schools	Students per Teacher
School Gender	School Level	Total	Boys	Girls	Total	Male	Female	Total		
Boys	Primary	83	2,935	250	3,185	132	1	133	5	24
	Middle	7	266	15	281	14		14	1	20
	Secondary	2	1,302	141	1,443	33		33	0	44
	Higher Secondary	1	1,160	0	1,160	37		37	0	31
	Total	93	5,663	406	6,069	216	1	217	6	28
Girls	Primary	77	65	4,589	4,654	21	75	96	34	48
	Middle	4	0	93	93		7	7	2	13
	Elementary	3	0	371	371	2	6	8	0	46
	Higher Secondary	1	0	483	483		16	16	0	30
	Total	85	65	5,536	5,601	23	104	127	36	44
Mixed	Primary	377	8,683	3,512	12,195	407	3	410	66	30
	Middle	12	487	196	683	18	2	20	3	34
	Elementary	2	368	77	445	8		8	0	56
	Secondary	2	291	83	374	16		16	0	23
	Total	393	9,829	3,868	13,697	449	5	454	69	30
Total	Primary	537	11,683	8,351	20,034	560	79	639	5	31
	Middle	23	753	304	1,057	32	9	41	1	26
	Elementary	5	368	448	816	10	6	16	0	51
	Secondary	4	1,593	224	1,817	49	0	49	0	37
	Higher Secondary	2	1,160	483	1,643	37	16	53	0	31
<b>Grand Total</b>		<b>571</b>	<b>15,557</b>	<b>9,810</b>	<b>25,367</b>	<b>688</b>	<b>110</b>	<b>798</b>	<b>111</b>	<b>32</b>

Taluka : Matli		No. of Schools	Enrollment			Teachers			Closed Schools	Students per Teacher
School Gender	School Level	Total	Boys	Girls	Total	Male	Female	Total		
Boys	Primary	97	5,233	193	5,426	226		226	4	24
	Middle	4	331	3	334	18		18	0	19
	Secondary	2	2,142	21	2,163	64		64	0	34
	Total	103	7,706	217	7,923	308	0	308	4	26
Girls	Primary	113	14	10,072	10,086	25	296	321	6	31
	Middle	10	0	527	527		10	10	2	53
	Secondary	2	0	1,836	1,836	10	50	60	0	31
	Total	125	14	12,435	12,449	35	356	391	8	32
Mixed	Primary	436	17,958	7,092	25,050	946	4	950	24	26
	Middle	24	1,354	665	2,019	83		83	1	24
	Elementary	1	262	126	388	12		12	0	32
	Secondary	11	2,781	936	3,717	131		131	0	28
	Higher Secondary	1	1,418	61	1,479	37		37	0	40
	Total	473	23,773	8,880	32,653	1,209	4	1,213	25	27
Total	Primary	646	23,205	17,357	40,562	1,197	300	1,497	4	27
	Middle	38	1,685	1,195	2,880	101	10	111	0	26
	Elementary	1	262	126	388	12	0	12	0	32
	Secondary	15	4,923	2,793	7,716	205	50	255	0	30
	Higher Secondary	1	1,418	61	1,479	37	0	37	0	40
<b>Grand Total</b>		<b>701</b>	<b>31,493</b>	<b>21,532</b>	<b>53,025</b>	<b>1,552</b>	<b>360</b>	<b>1,912</b>	<b>37</b>	<b>28</b>

Taluka : Tando Bago		No. of Schools	Enrollment			Teachers			Closed Schools	Students per Teacher
School Gender	School Level	Total	Boys	Girls	Total	Male	Female	Total		
Boys	Primary	90	3,539	418	3,957	133		133	17	30
	Middle	3	156	0	156	6		6	2	26
	Secondary	1	91	0	91	6		6	0	15
	Higher Secondary	2	2,907	185	3,092	76		76	0	41
	Total	96	6,693	603	7,296	221	0	221	19	33
Girls	Primary	79	19	6,790	6,809	40	136	176	24	39
	Middle	9	0	307	307		5	5	5	61
	Secondary	4	0	1,148	1,148		33	33	0	35
	Total	92	19	8,245	8,264	40	174	214	29	39
Mixed	Primary	542	16,124	6,723	22,847	667	12	679	43	34
	Middle	16	732	487	1,219	31		31	1	39
	Secondary	4	879	171	1,050	30		30	0	35
	Higher Secondary	1	217	41	258	10		10	0	26
	Total	563	17,952	7,422	25,374	738	12	750	44	34
Total	Primary	711	19,682	13,931	33,613	840	148	988	17	34
	Middle	28	888	794	1,682	37	5	42	2	40
	Secondary	9	970	1,319	2,289	36	33	69	0	33
	Higher Secondary	3	3,124	226	3,350	86	0	86	0	39
<b>Grand Total</b>		<b>751</b>	<b>24,664</b>	<b>16,270</b>	<b>40,934</b>	<b>999</b>	<b>186</b>	<b>1,185</b>	<b>92</b>	<b>35</b>

Taluka : Talhar		No. of Schools	Enrollment			Teachers			Closed Schools	Students per Teacher
School Gender	School Level	Total	Boys	Girls	Total	Male	Female	Total		
Boys	Primary	44	2,619	206	2,825	107		107	1	26
	Middle	1	14	1	15	1		1	0	15
	Secondary	1	551	0	551	16		16	0	34
	Higher Secondary	1	1,009	0	1,009	27		27	0	37
	Total	47	4,193	207	4,400	151	0	151	1	29
Girls	Primary	44	0	3,616	3,616	4	81	85	5	43
	Middle	2	0	130	130		2	2	0	65
	Secondary	1	0	225	225		7	7	0	32
	Higher Secondary	1	0	615	615	1	19	20	0	31
	Total	48	0	4,586	4,586	5	109	114	5	40
Mixed	Primary	198	5,618	2,462	8,080	283	7	290	2	28
	Middle	4	334	120	454	15		15	0	30
	Secondary	7	1,719	380	2,099	75		75	0	28
	Total	209	7,671	2,962	10,633	373	7	380	2	28
Total	Primary	286	8,237	6,284	14,521	394	88	482	1	30
	Middle	7	348	251	599	16	2	18	0	33
	Secondary	9	2,270	605	2,875	91	7	98	0	29
	Higher Secondary	2	1,009	615	1,624	28	19	47	0	35
<b>Grand Total</b>		<b>304</b>	<b>11,864</b>	<b>7,755</b>	<b>19,619</b>	<b>529</b>	<b>116</b>	<b>645</b>	<b>8</b>	<b>30</b>

Reg	Dist	Taluka	Reg	Dist	Taluka	Reg	Dist	Taluka
1. Hyderabad Region	1. Badin	1 Badin	2. Karachi Region	8. Karachi City	201 Kiamari Tow n	4. Sukkur Region	15. Khairpur Mirs	75 Faiz Ganj
		2 Golarchi/S.F.Rahu			202 SITE Tow n			76 Gambat
		3 Matli			203 Baldia Tow n			77 Khairpur Mirs
		4 Tando Bago			204 Orangi Tow n			78 Kingri
	104 Talhar	205 Lyari Tow n			79 Kot Dijj			
	2. Dadu	5 Dadu			206 Saddar Tow n			80 Mirwah
		6 Johi			207 Jamshed Tow n			81 Nara
		7 K N Shah			208 Gulshan-e-Iqbal Tow n			100 Sobhodero
		9 Mehar			209 Shah Faisal Tow n			16. N. Feroze
	3. Hyderabad	13 Hyderabad			210 Landhi Tow n			
14 Hyderabad City		211 Korangi Tow n	84 Moro					
15 Latifabad		212 North Nazimabad Tow n	85 Naushero Feroz					
101 Qasimabad		213 New Karachi Tow n	111 Mehrabpur					
4. Thatta	34 Ghorabari	214 Gulberg Tow n	17. S. Benazirabad	86 Kazi Ahmed				
	35 Jati	215 Liaquatabad Tow n		87 Naw ab Shah				
	36 Ketri Bundar	216 Malir Tow n	88 Sakrand					
	37 Kharo Chann	217 Bin Qasim Tow n	112 Daur					
	38 Mirpur Bithoro	218 Gadap Tow n	18. Sukkur	91 Pano Akil				
	39 Mirpur Sakro	12. Jacobabad		92 Rohri				
	40 Shah Bundar			93 Sukkur				
	41 Sujawal	64 Dokri		105 Saleh Pat				
	22. Jamshoro	42 Thatta	13. Larkana	66 Larkano	106 New Sukkur			
		8 Kotri		68 Rato Dero	89 Ghotki			
10 Sehwan		14. Shikarpur	110 Bakrani	90 Mirpur Mathelo				
11 Thana Bula Khan			71 Garhi Yasin	94 Ubauro				
113 Manjhband	72 Khanpur	73 Lakhi	102 Khan Garh					
23. Mitari	12 Hala	74 Shikarpur	19. Ghotki	103 Daharki				
	16 Mitari	26. Kashmir		61 Kandhkot				
114 Saeedabad	27. Kambar @ Shahdadkot		62 Kashmore	5. Mirpur Khas	19 Digri			
24. T.A.Yar		61 Kandhkot	107 Jhuddo					
	115 Jhando Mari / Piro Lund	62 Kashmore	108 Sindhri					
116 Chamber	119 Tangwani	119 Tangwani	109 Hussain Bux Mari					
25. T.M.Khan	18 Tando Mohd Khan	65 Kambar	6. Tharparkar	24 Chachro				
	117 Tando Ghulam Hyder	67 Miro Khan		25 Diplo				
	118 Bulri Shah Karim	69 Shahdadkot	26 Mithi					
		70 Warrach	7. Sanghar	27 Nagarparkar				
		120 Qubo Saeed Khan		28 Jam Naw az Ali				
		121 Naseerabad	20. Umerkot	29 Khipro				
		122 Sijawal Junejo		30 Sanghar				
				31 Shahdadpur				
				32 Sinjhora				
				33 Tando Adam				
				22 Samaro				
				23 Umerkot				
				95 Pithoro				
				96 Kunri				

<b>Province Total</b>
Districts = 23
Talukas = 121